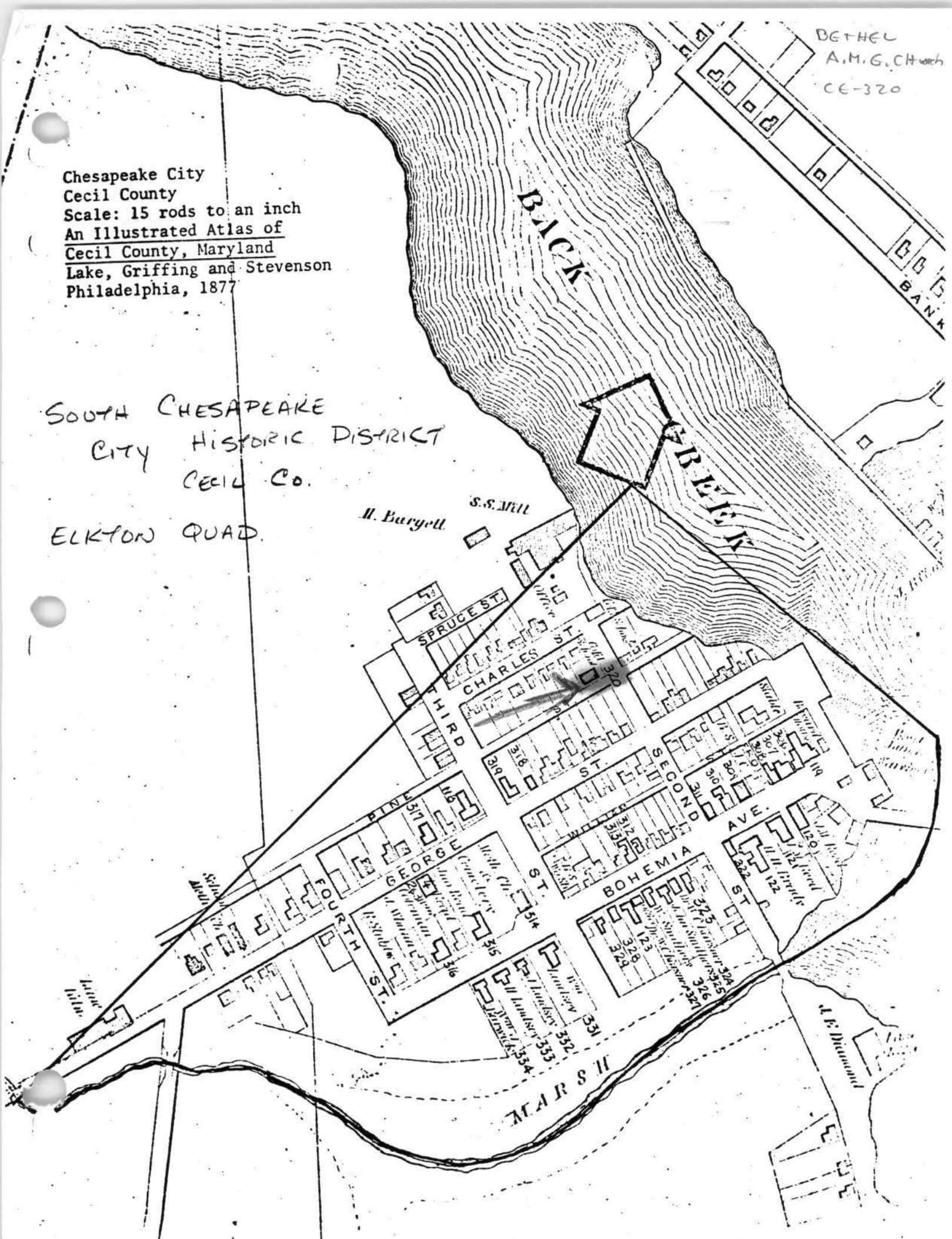
BETHEL
A.M.G. CHurch
CE-320
Chesapeake City
Cecil County
Scale: 15 rods to an inch
An Illustrated Atlas of
Cecil County, Maryland
Lake, Griffing and Stevenson
Philadelphia, 1877
SOUTH CHESAPEAKE
CITY HISTORIC DISTRICT
CECIL CO.
ELKTON QUAD.
BACK
CREEK
BANK
S.S. Mill
H. Burgett
SPRUCE ST.
CHARLES ST.
THIRD
SECOND
ST.
PINE
GEORGE
FOURTH ST.
BOHEMIA
AVE.
ST
MARSH
J.E. Diamond

CE-320
Bethel A.M.E. Church
Pine St. & 2nd St.
Chesapeake City
Elkton Quad.
Cecil County

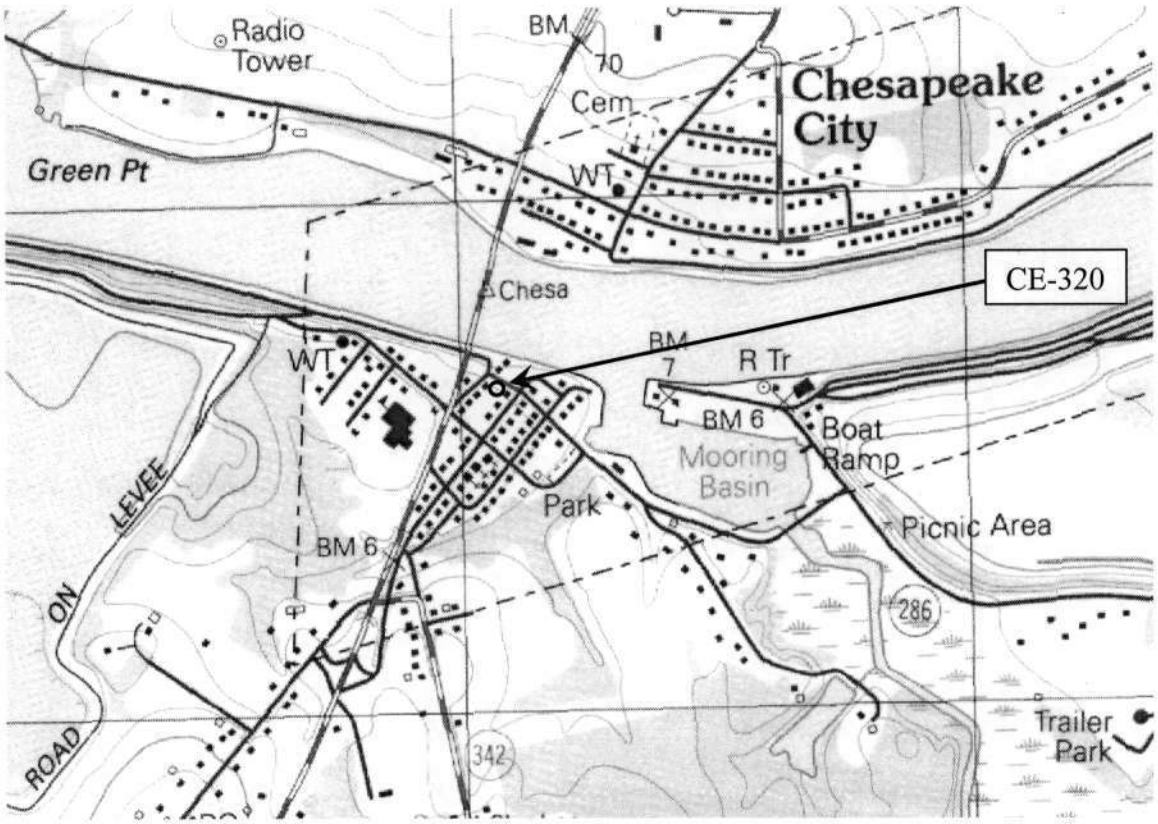

CE-320
Bethel African Methodist Episcopal Church
201 Second Street, Chesapeake City
Sanborn Map 1933, Sheet 4

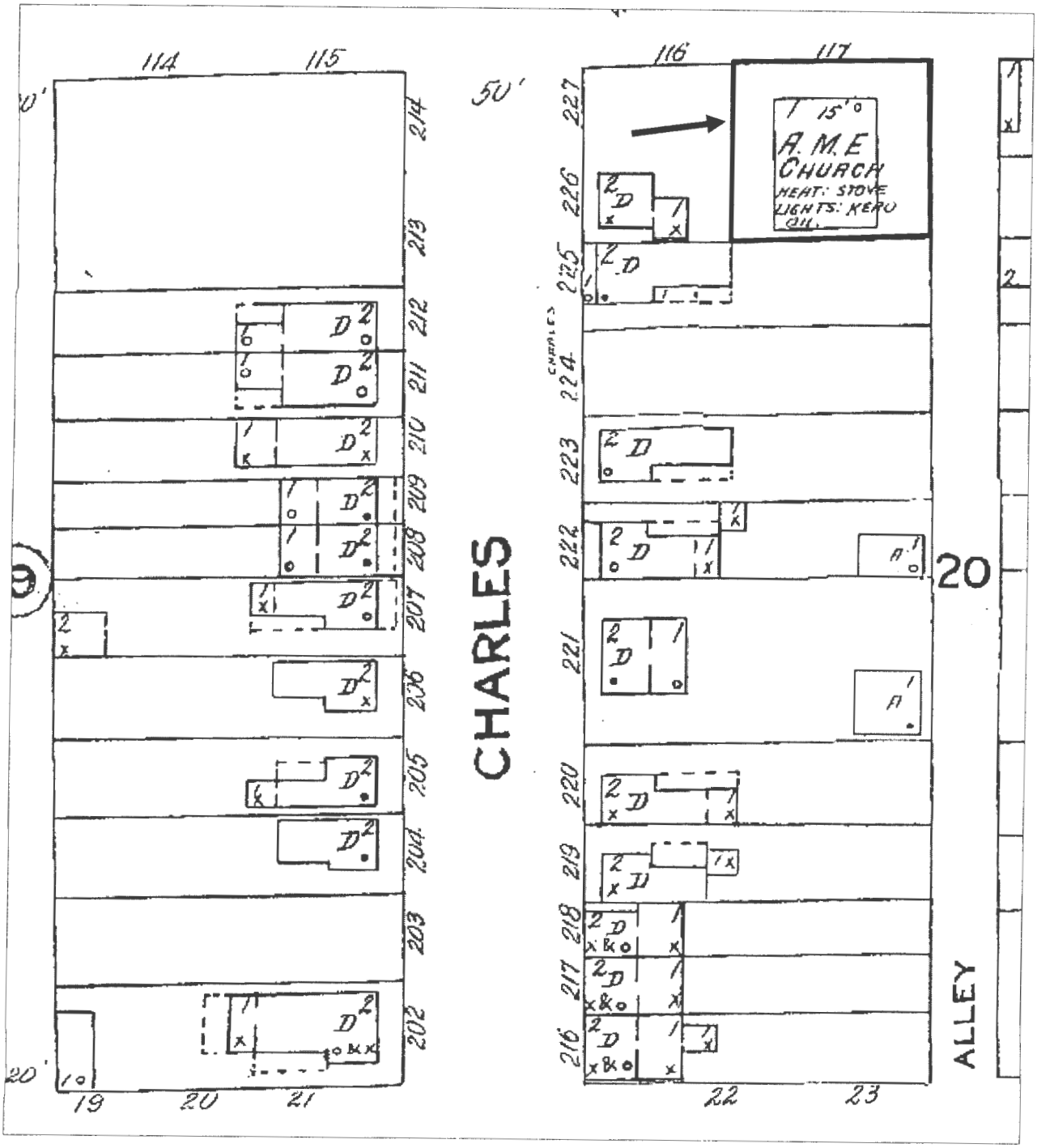


JKC 1/30/2015

CE-320
Bethel African Methodist Episcopal Church
201 Second Street, Chesapeake City
Elkton quadrangle 1992

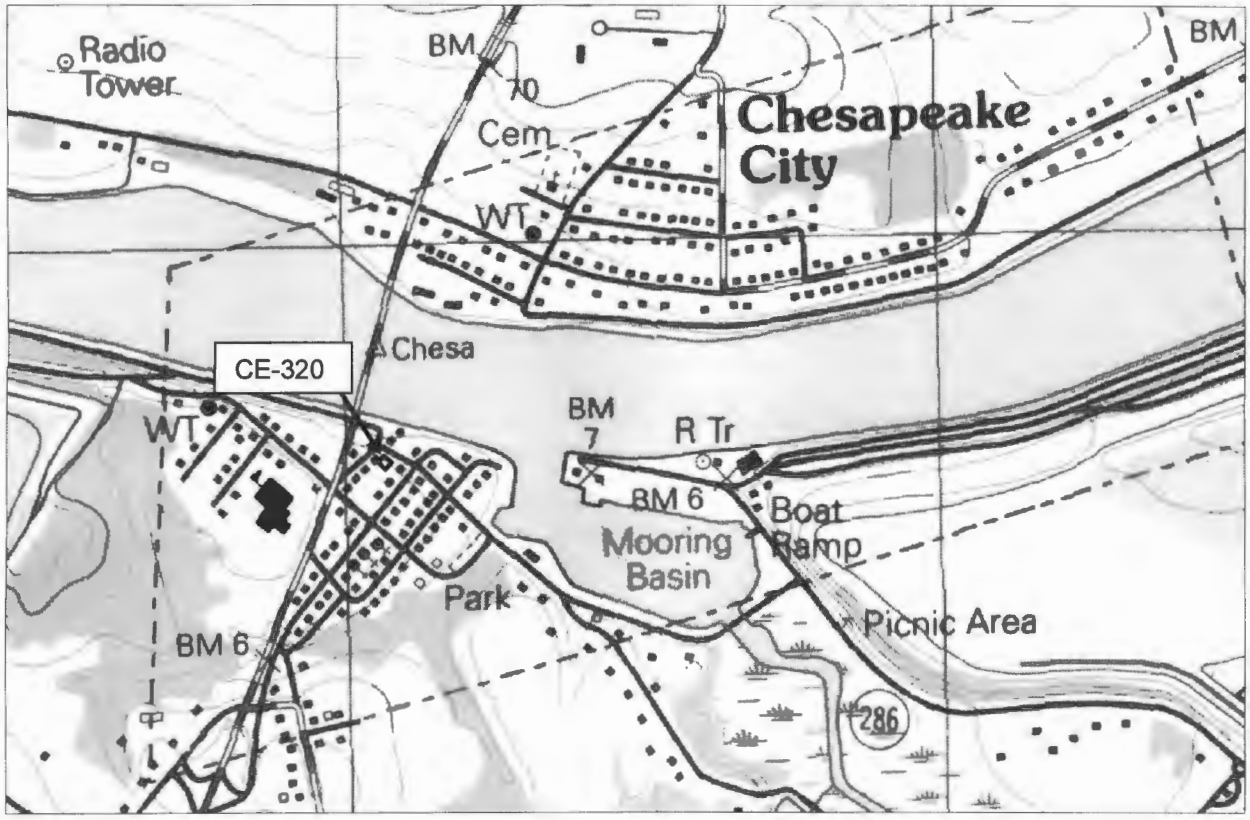


Cecil County Tax Map 200, Parcel 298

JKC 1/30/2015

CE 320

Bethel A. M.E. Church JSE 7/73

CE-320 S. CHESAPEAKE CITY HISTORIC DISTRICT

AME CHURCH