Chesapeake City
Cecil County
Scale: 15 rods to an inch
An Illustrated Atlas of
Cecil County, Maryland
Lake, Griffing and Stevenson
Philadelphia, 1877

SOUTH CHESAPEAKE
CITY HISTORIC DISTRICT
CECIL CO.

ELKTON QUAD.

James Kirk House
(Bouchelle Store)
CE-329

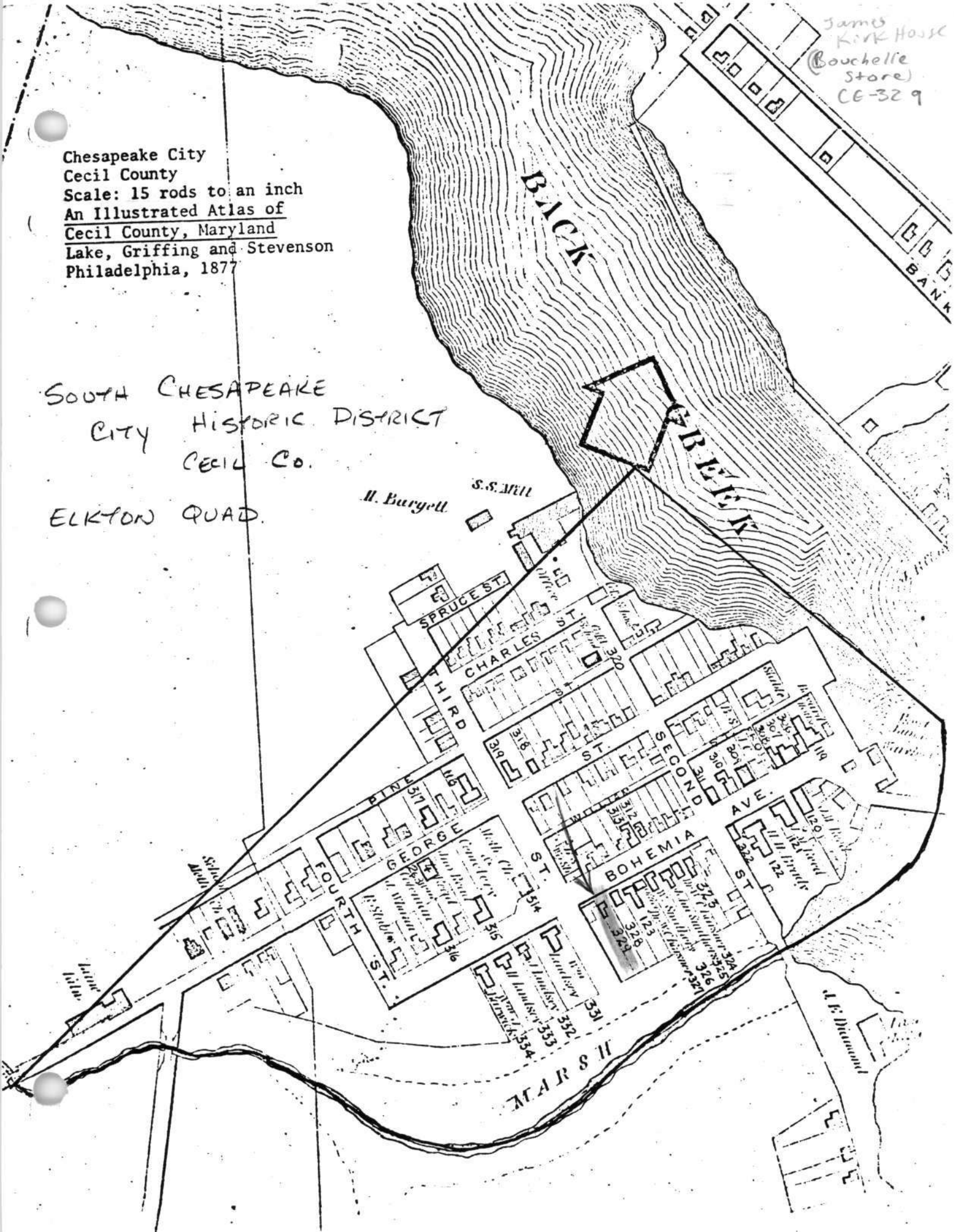

CE-329
James Kirk House (Bouchelle Store)
Bohemia Ave.
Chesapeake City
Elkton Quad.
Cecil County

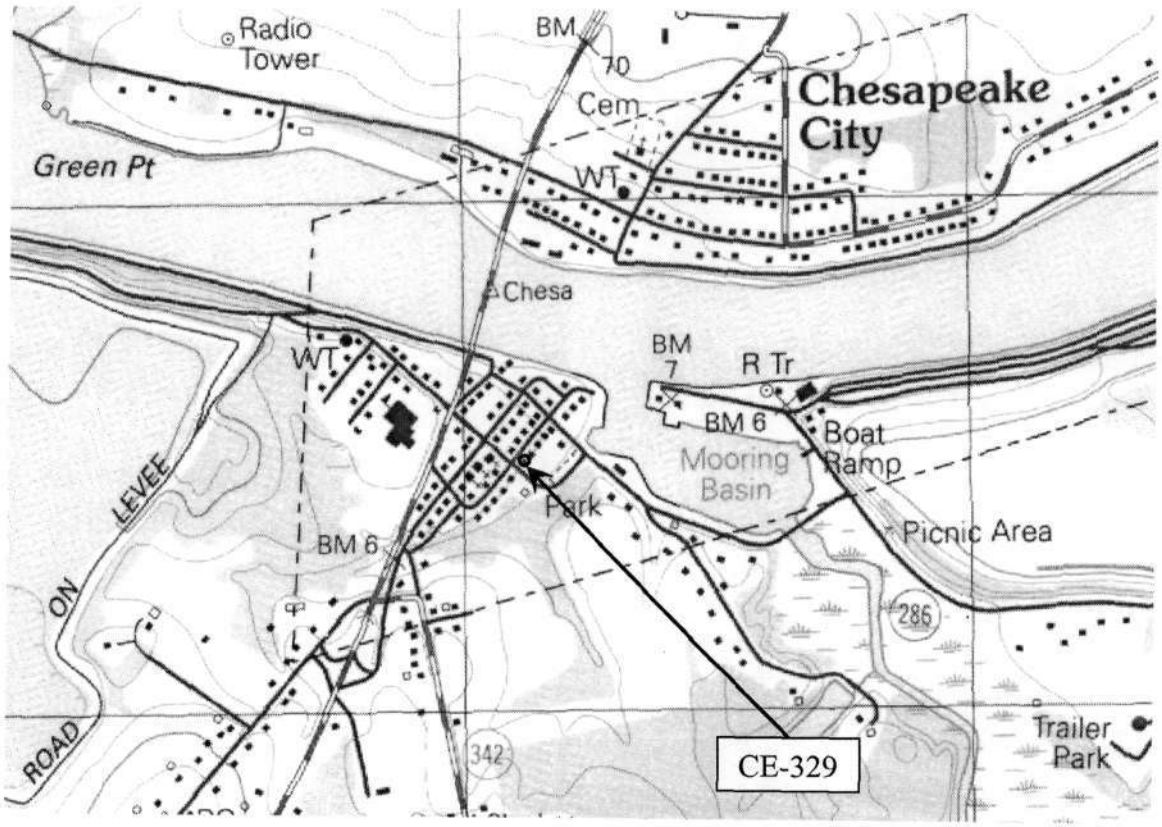

CE-329
James Kirk House (Bouchelle Store)
222 Bohemia Avenue, Chesapeake City
Sanborn Map 1933, Sheet 4

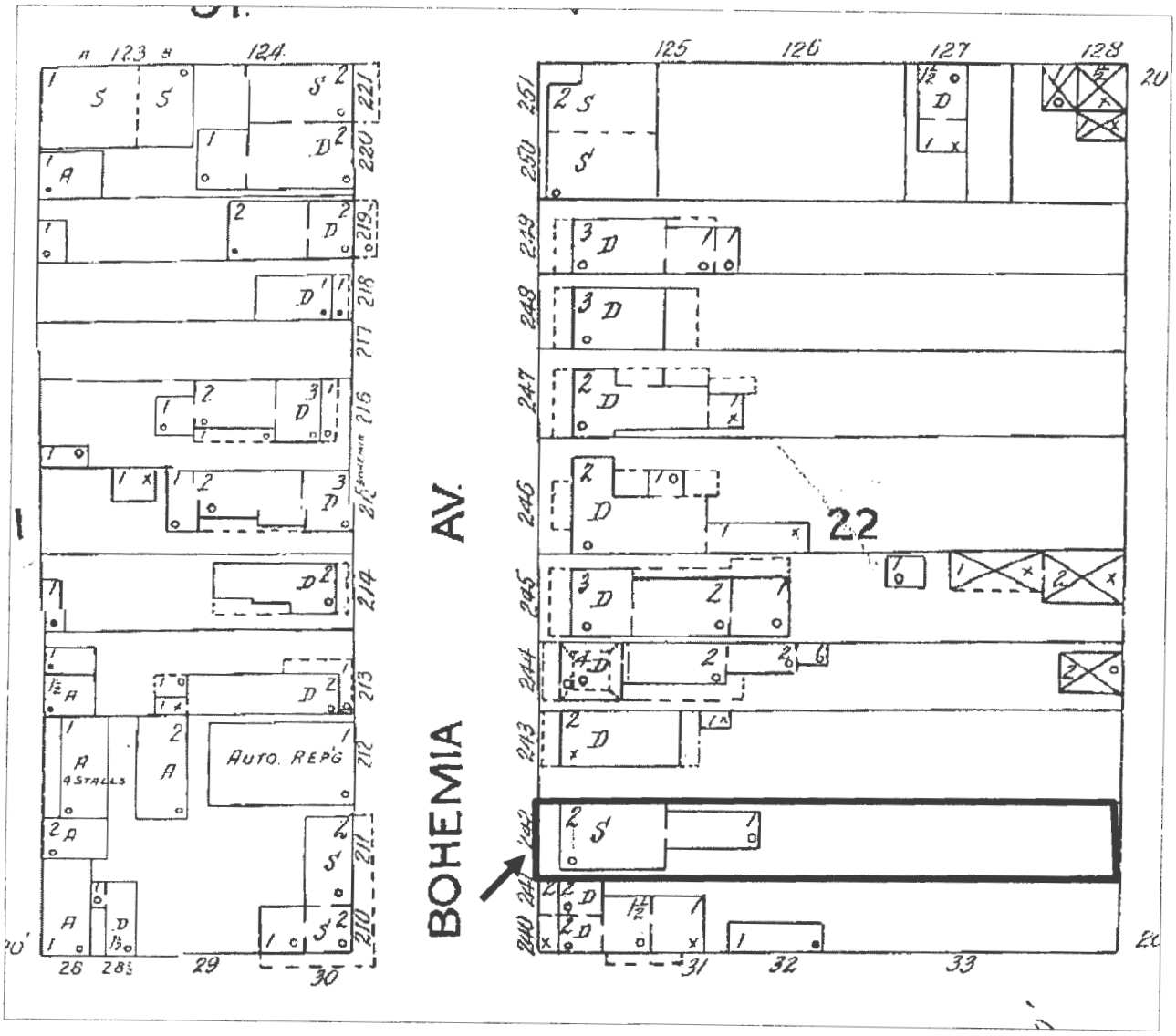

JKC 2/3/2015

CE-329
James Kirk House (Bouchelle Store)
222 Bohemia Avenue, Chesapeake City
Elkton quadrangle 1992

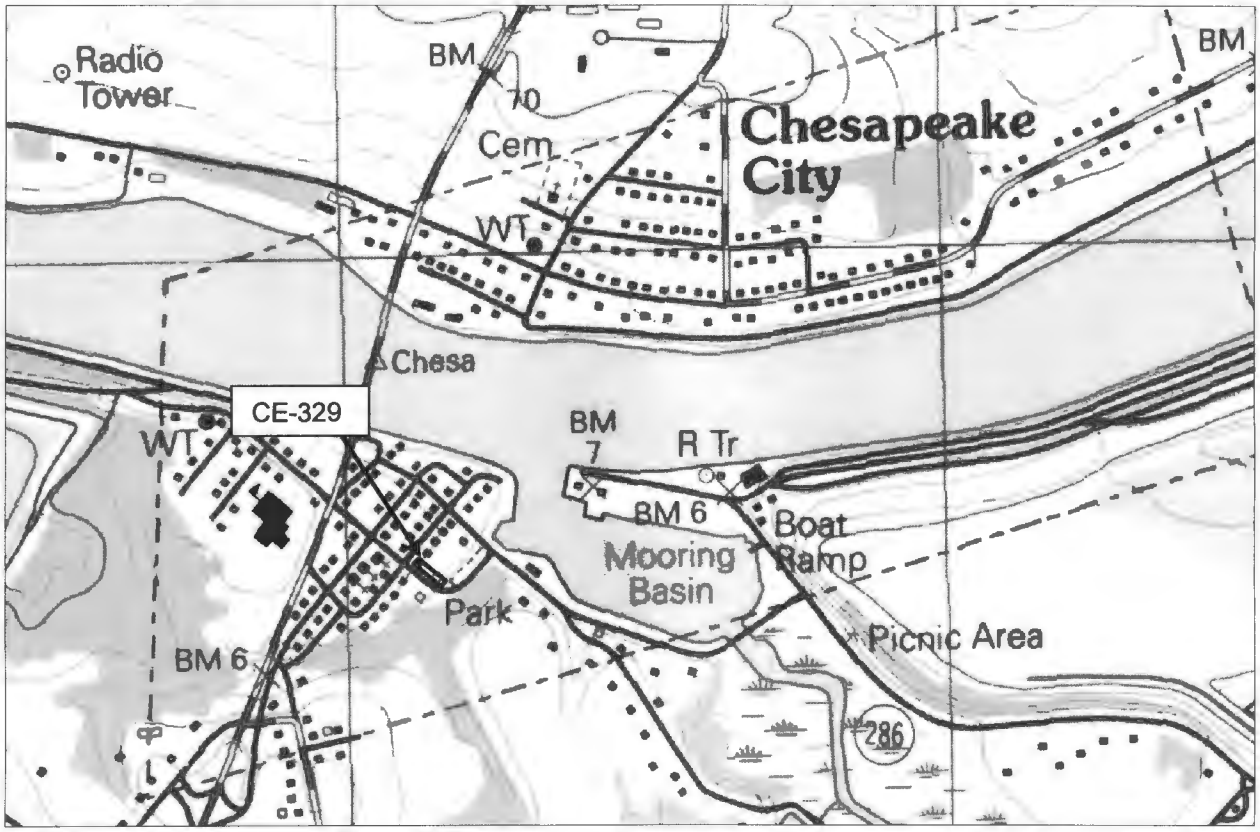

Cecil County Tax Map 200, Parcel 366

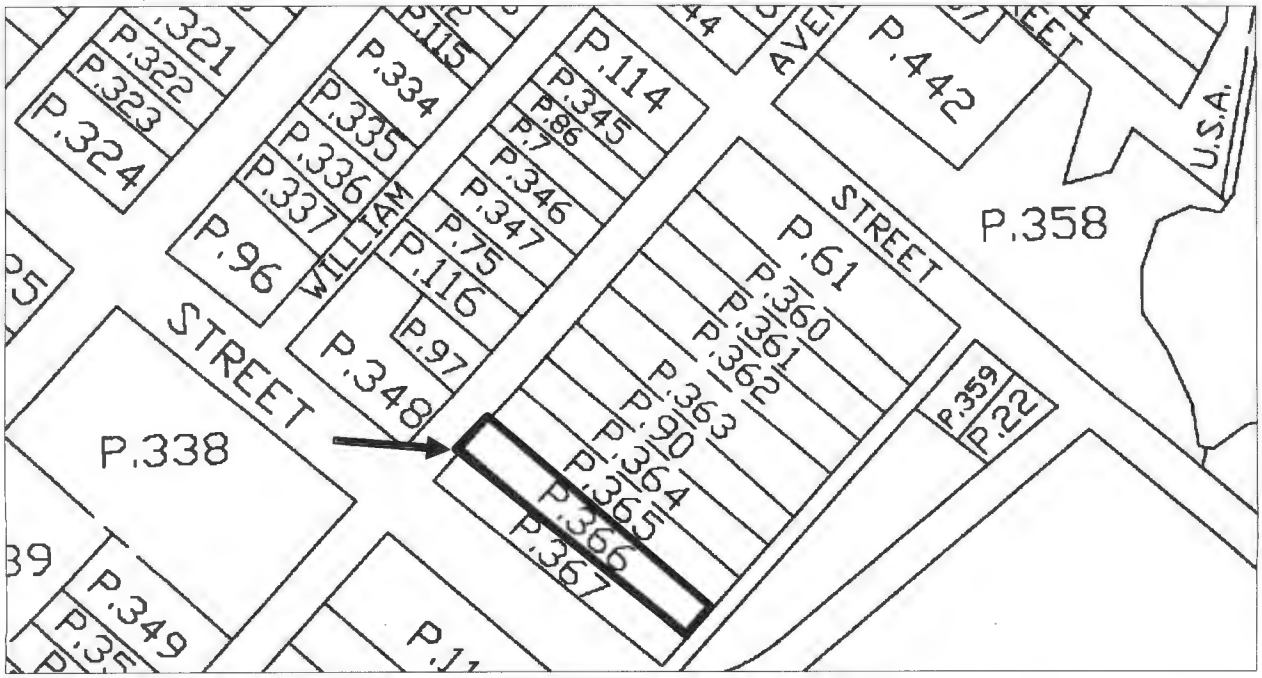

JKC 2/3/2015

CE-329
James Kirk House (Bouchelle Store)
222 Bohemia Avenue, Chesapeake City
Photo by Michael O. Bourne, 4/1976, Northwest façade

JKC 2/3/2015

CE-329
James Kirk House (Bouchelle Store)
222 Bohemia Avenue, Chesapeake City
Photo by Michael O. Bourne, 4/1976, West elevation

JKC 2/3/2015

CE329

South Chesapeake City

James Kirk house BE 7/73

CE329

South Chesapeake City

James Kirk house BE 7/23

South Chesapeake City

James Kirk house DSE 7/73

Showing pressed metal decoration

CE 329

CE 329

South Chesapeake City

James Kirkhouse JBE 7/73

GEO. L. MESKERAU
IRON WORKS
EVANSVILLE, IND.

CE 329

South Chesapeake City

James Kirk house decoration BE 7/73