0804532504
CE-453

MARYLAND HISTORICAL TRUST

INVENTORY FORM FOR STATE HISTORIC SITES SURVEY

1 NAME

HISTORIC

AND/OR COMMON
Haynes-Huber House

2 LOCATION

STREET & NUMBER
George Street, east side, 2nd building south of First Street

CITY, TOWN
Chesapeake City

__ VICINITY OF

CONGRESSIONAL DISTRICT
First

STATE
Maryland

COUNTY
Cecil

3 CLASSIFICATION

CATEGORY	OWNERSHIP	STATUS	PRESENT USE	
__DISTRICT	__PUBLIC	✓OCCUPIED	__AGRICULTURE	__MUSEUM
✓BUILDING(S)	✓PRIVATE	__UNOCCUPIED	__COMMERCIAL	__PARK
__STRUCTURE	__BOTH	__WORK IN PROGRESS	__EDUCATIONAL	✓PRIVATE RESIDENCE
__SITE	**PUBLIC ACQUISITION**	**ACCESSIBLE**	__ENTERTAINMENT	__RELIGIOUS
__OBJECT	__IN PROCESS	__YES: RESTRICTED	__GOVERNMENT	__SCIENTIFIC
	__BEING CONSIDERED	__YES: UNRESTRICTED	__INDUSTRIAL	__TRANSPORTATION
		✓NO	__MILITARY	__OTHER:

4 OWNER OF PROPERTY

NAME
Mary Haynes & Marie M.

Telephone #:(301) 885-5376

STREET & NUMBER

CITY, TOWN
Chesapeake City

__ VICINITY OF

STATE, zip code
Maryland 21915

5 LOCATION OF LEGAL DESCRIPTION

COURTHOUSE, REGISTRY OF DEEDS, ETC.
Cecil

Liber #: WAS No. 252
Folio #: 268

STREET & NUMBER
Main Street

CITY, TOWN
Elkton

STATE
Maryland 21921

6 REPRESENTATION IN EXISTING SURVEYS

TITLE

DATE

__FEDERAL __STATE __COUNTY __LOCAL

DEPOSITORY FOR SURVEY RECORDS

CITY, TOWN

STATE

7 DESCRIPTION

CE-453

CONDITION		CHECK ONE	CHECK ONE
__EXCELLENT	__DETERIORATED	__UNALTERED	__ORIGINAL SITE
__GOOD	__RUINS	✓ALTERED	✓MOVED DATE_____
✓FAIR	__UNEXPOSED		

DESCRIBE THE PRESENT AND ORIGINAL (IF KNOWN) PHYSICAL APPEARANCE

The three bay facade of this building has been covered with aluminum siding recently, however, prior to that the roof line has been altered and renewed with green asphalt shingles. On the first story are two large plate glass store windows with recessed entrance between. The foundation of the facade is concrete block and the steps are concrete.

The three windows of the second story have green trim and 6/2 sash. The two side walls have not been covered and they retain original board and batten construction on stone foundation. The tops of the battens form the impost for an arched facia which is unique in the town. Retaining this feature should be a must for restoring this dwelling/store as well as re-installing the scolloped barge board along the lines of the roof.

CONTINUE ON SEPARATE SHEET IF NECESSARY

8 SIGNIFICANCE

CE-453

PERIOD	AREAS OF SIGNIFICANCE -- CHECK AND JUSTIFY BELOW			
__PREHISTORIC	__ARCHEOLOGY-PREHISTORIC	__COMMUNITY PLANNING	__LANDSCAPE ARCHITECTURE	__RELIGION
__1400-1499	__ARCHEOLOGY-HISTORIC	__CONSERVATION	__LAW	__SCIENCE
__1500-1599	__AGRICULTURE	__ECONOMICS	__LITERATURE	__SCULPTURE
__1600-1699	✓ARCHITECTURE	__EDUCATION	__MILITARY	__SOCIAL/HUMANITARIAN
__1700-1799	__ART	__ENGINEERING	__MUSIC	__THEATER
✓1800-1899	✓COMMERCE	__EXPLORATION/SETTLEMENT	__PHILOSOPHY	__TRANSPORTATION
__1900-	__COMMUNICATIONS	__INDUSTRY	__POLITICS/GOVERNMENT	__OTHER (SPECIFY)
		__INVENTION		

SPECIFIC DATES

BUILDER/ARCHITECT

STATEMENT OF SIGNIFICANCE

This building is important to Chesapeake City architecturally because of the board and batten construction common to the third quarter of the 19th century.

Until the middle 1920's much of the business transacted in Chesapeake City was done on the causeway and near the Masonic Hall. When the U. S. Government decided to make the Canal a sea level waterway, these businesses had to move because the site was to be cleared. Some of the buildings were moved; some were demolished and the shop keepers moved his store from the causeway to this property in 1925.

There have been shops located here for many years, a candy store, a shoe store and a dress shop. George Street was a busy street and shops did well here.

The building is now a dwelling, but is significant for its part in Chesapeake City commerce.

CONTINUE ON SEPARATE SHEET IF NECESSARY

CE-453

9 MAJOR BIBLIOGRAPHICAL REFERENCES

CONTINUE ON SEPARATE SHEET IF NECESSARY

10 GEOGRAPHICAL DATA

ACREAGE OF NOMINATED PROPERTY _____

VERBAL BOUNDARY DESCRIPTION

LIST ALL STATES AND COUNTIES FOR PROPERTIES OVERLAPPING STATE OR COUNTY BOUNDARIES

STATE COUNTY

STATE COUNTY

11 FORM PREPARED BY

NAME / TITLE
Michael Bourne & Katherine Wein

DATE
May 10, 1976

ORGANIZATION
South Chesapeake City Historic District Commission

STREET & NUMBER
c/o Town Council of Chesapeake City

TELEPHONE
(301) 885-5298

CITY OR TOWN
Chesapeake City

STATE
Maryland 21915

The Maryland Historic Sites Inventory was officially created by an Act of the Maryland Legislature, to be found in the Annotated Code of Maryland, Article 41, Section 181 KA, 1974 Supplement.

The Survey and Inventory are being prepared for information and record purposes only and do not constitute any infringement of individual property rights.

RETURN TO: Maryland Historical Trust
The Shaw House, 21 State Circle
Annapolis, Maryland 21401
(301) 267-1438

CE-453
Haynes-Huber House
George St.
Chesapeake City
Elkton Quad.
Cecil County

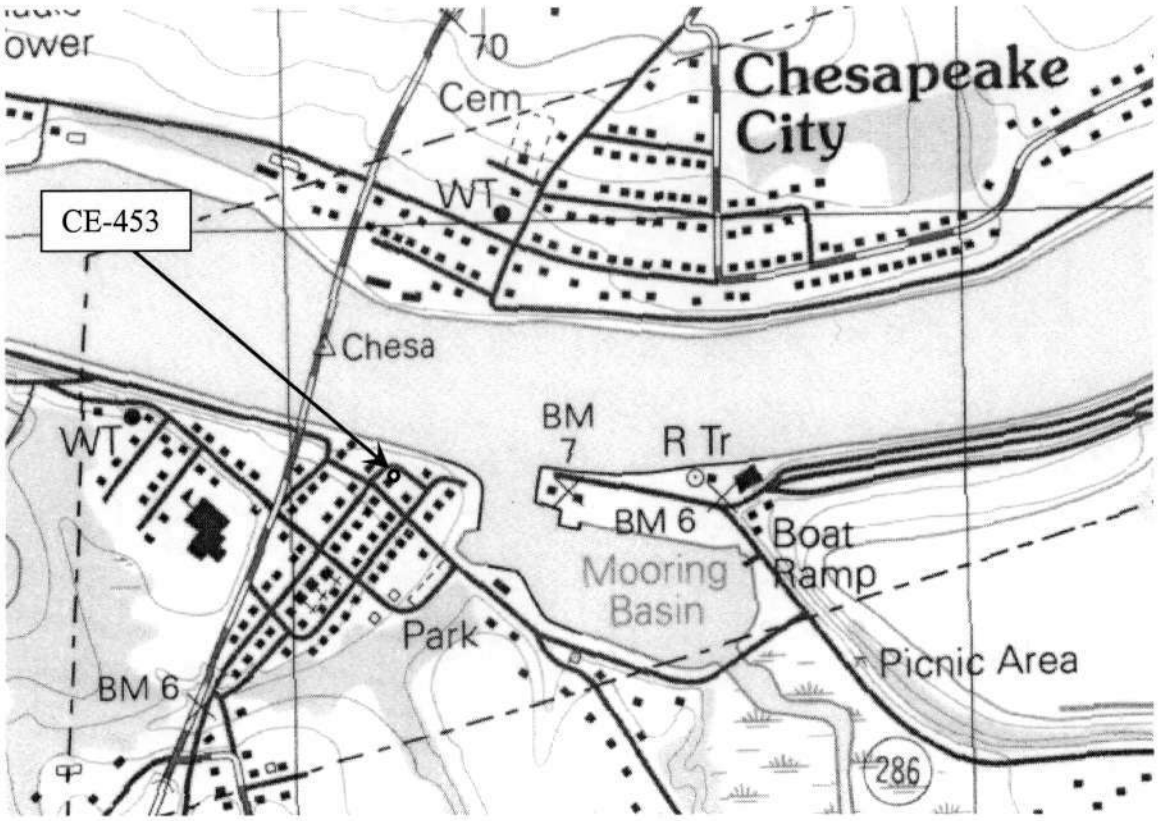

CE-453
Haynes-Huber House
106 George Street, Chesapeake City
Sanborn Map 1933, Sheet 4

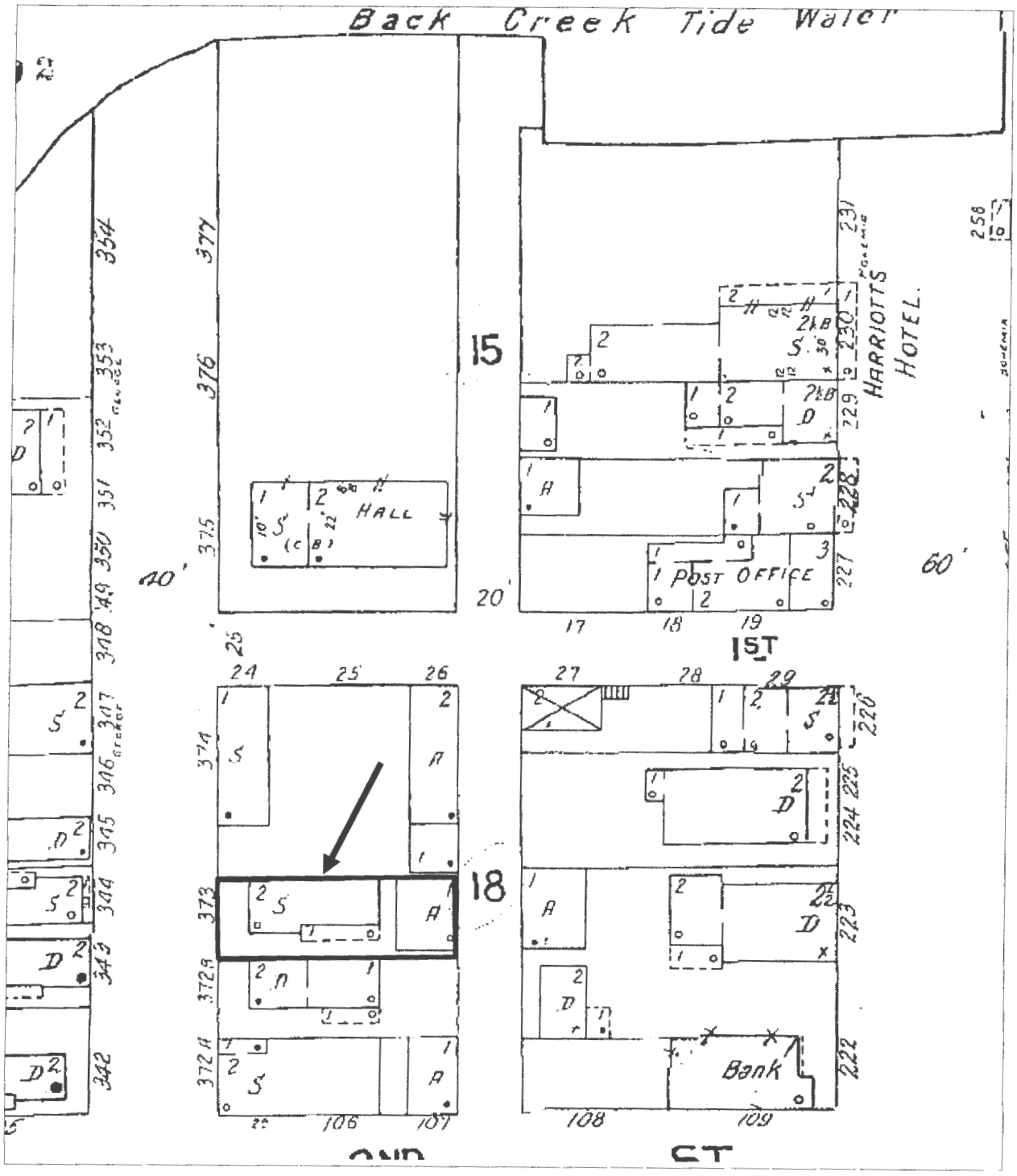

JKC 2/2/2015

CE-453
Haynes-Huber House
106 George Street, Chesapeake City
Elkton quadrangle 1992

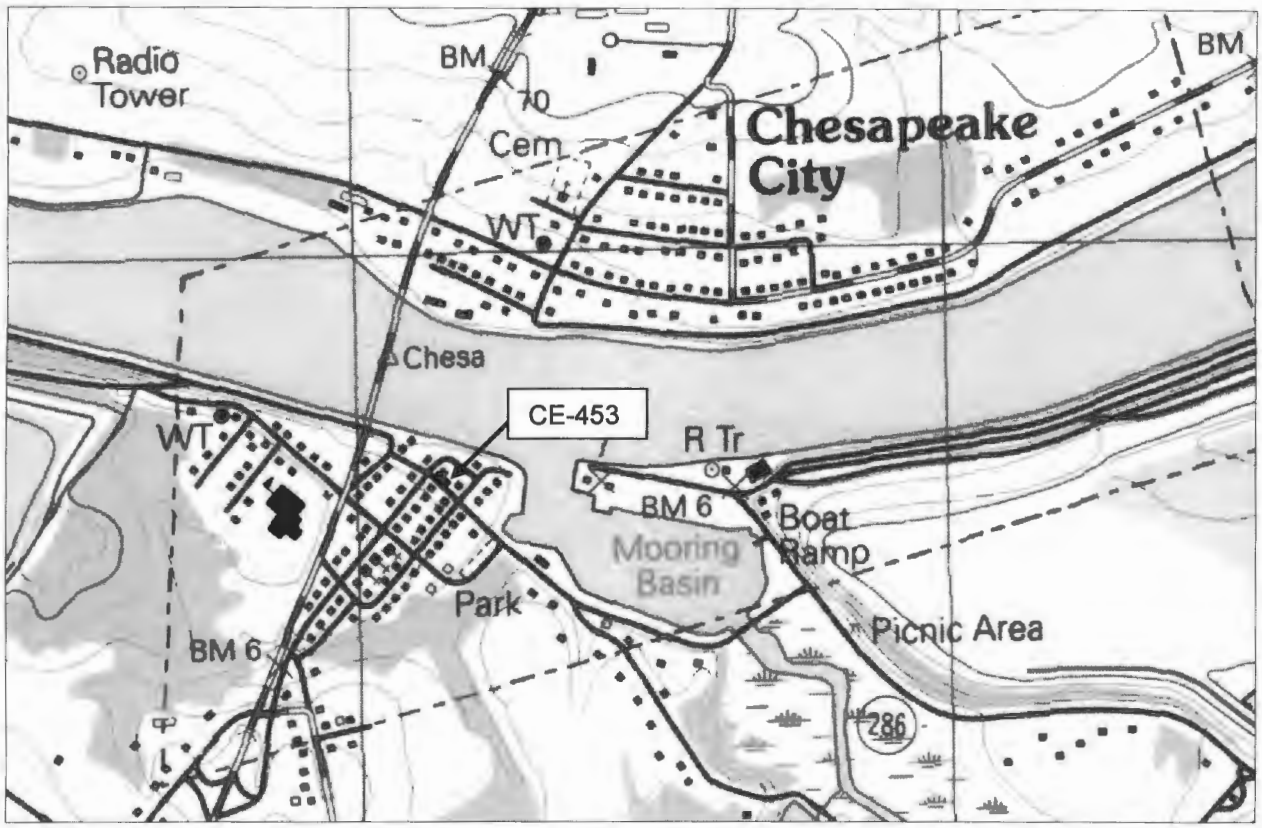

Cecil County Tax Map 200, Parcel 94

JKC 2/2/2015

BE SMART... USE
Laundromat
HALF HOUR LAUNDRIES
ESAPEAKE LAUNDROMAT & CLEANER
RIGHT TURN BEFORE BRIDGE
PEN 24 HOURS — 7 DAYS A WEEK

Haynes - Huber House CE-453

west facade

M. Bourne April 1976