08045 07504
CE-459

MARYLAND HISTORICAL TRUST

INVENTORY FORM FOR STATE HISTORIC SITES SURVEY

1 NAME

HISTORIC

AND/OR COMMON
Slade Tenement

2 LOCATION

STREET & NUMBER
George Street, east side, 5th house south of Second Street

CITY, TOWN
Chesapeake City

__ VICINITY OF

CONGRESSIONAL DISTRICT
First

STATE
Maryland

COUNTY
Cecil

3 CLASSIFICATION

CATEGORY	OWNERSHIP	STATUS	PRESENT USE	
__DISTRICT	__PUBLIC	✓OCCUPIED	__AGRICULTURE	__MUSEUM
✓BUILDING(S)	✓PRIVATE	__UNOCCUPIED	__COMMERCIAL	__PARK
__STRUCTURE	__BOTH	__WORK IN PROGRESS	__EDUCATIONAL	✓PRIVATE RESIDENCE
__SITE	**PUBLIC ACQUISITION**	**ACCESSIBLE**	__ENTERTAINMENT	__RELIGIOUS
__OBJECT	__IN PROCESS	__YES: RESTRICTED	__GOVERNMENT	__SCIENTIFIC
	__BEING CONSIDERED	__YES: UNRESTRICTED	__INDUSTRIAL	__TRANSPORTATION
		✓NO	__MILITARY	__OTHER:

4 OWNER OF PROPERTY

NAME
Leonard Slade

Telephone #:

STREET & NUMBER
R.D. #1, Box 155

CITY, TOWN
Booneville

__ VICINITY OF

STATE, zip code
Arkansas 72927

5 LOCATION OF LEGAL DESCRIPTION

COURTHOUSE, REGISTRY OF DEEDS, ETC.
Cecil

Liber #: WAS No. 196
Folio #: 227

STREET & NUMBER
Main Street

CITY, TOWN
Elkton

STATE
Maryland 21921

6 REPRESENTATION IN EXISTING SURVEYS

TITLE

DATE

__FEDERAL __STATE __COUNTY __LOCAL

DEPOSITORY FOR SURVEY RECORDS

CITY, TOWN

STATE

7 DESCRIPTION

CE-459

CONDITION		CHECK ONE	CHECK ONE
__EXCELLENT	✓DETERIORATED	__UNALTERED	✓ORIGINAL SITE
__GOOD	__RUINS	✓ALTERED	__MOVED DATE_____
__FAIR	__UNEXPOSED		

DESCRIBE THE PRESENT AND ORIGINAL (IF KNOWN) PHYSICAL APPEARANCE

The walls of this two story, two bay wide building are covered with dark red ersatz brick and the 'A' roof is covered with black asphalt shingles. The windows on both storys have 6/6 sash and wide white trim. Prior to its removal to the south gable, the entrance was located on the south side of the facade, now the position of a window. Its position on the gable gives freer access to the building, and also a small 'A' roof hood, which would be impossible because of the proximity to the sidewalk.

Behind the building is a two bay deep leanto addition which appears to slope with the lot. On the north gable is a stuccoed brick chimney.

Because of its seperation from the neighboring dwellings, its lines are more discernible and attractive than if it were close to the other buildings.

CONTINUE ON SEPARATE SHEET IF NECESSARY

8 SIGNIFICANCE

CE-459

PERIOD	AREAS OF SIGNIFICANCE -- CHECK AND JUSTIFY BELOW			
__PREHISTORIC	__ARCHEOLOGY-PREHISTORIC	✓COMMUNITY PLANNING	__LANDSCAPE ARCHITECTURE	__RELIGION
__1400-1499	__ARCHEOLOGY-HISTORIC	__CONSERVATION	__LAW	__SCIENCE
__1500-1599	__AGRICULTURE	__ECONOMICS	__LITERATURE	__SCULPTURE
__1600-1699	__ARCHITECTURE	__EDUCATION	__MILITARY	__SOCIAL/HUMANITARIAN
__1700-1799	__ART	__ENGINEERING	__MUSIC	__THEATER
✓1800-1899	__COMMERCE	__EXPLORATION/SETTLEMENT	__PHILOSOPHY	__TRANSPORTATION
__1900-	__COMMUNICATIONS	__INDUSTRY	__POLITICS/GOVERNMENT	__OTHER (SPECIFY)
		__INVENTION		

SPECIFIC DATES

BUILDER/ARCHITECT

STATEMENT OF SIGNIFICANCE

The building is un-important architecturally. However, it is a typical structure which maintains the continuity of the block.

The Conrey family leased this property from the Bayard's in 1865 and the house was probably built shortly thereafter as an investment property. This is another of the plain, workingman's houses on George Street.

CONTINUE ON SEPARATE SHEET IF NECESSARY

CE-459

9 MAJOR BIBLIOGRAPHICAL REFERENCES

CONTINUE ON SEPARATE SHEET IF NECESSARY

10 GEOGRAPHICAL DATA

ACREAGE OF NOMINATED PROPERTY _____

VERBAL BOUNDARY DESCRIPTION

LIST ALL STATES AND COUNTIES FOR PROPERTIES OVERLAPPING STATE OR COUNTY BOUNDARIES

STATE COUNTY

STATE COUNTY

11 FORM PREPARED BY

NAME / TITLE
Michael Bourne & Katherine Wein

DATE
May 10, 1976

ORGANIZATION
South Chesapeake City Historic District Commission

STREET & NUMBER
c/o Town Council of Chesapeake City

TELEPHONE
(301) 885-5298

CITY OR TOWN
Chesapeake City

STATE
Maryland 21915

The Maryland Historic Sites Inventory was officially created by an Act of the Maryland Legislature, to be found in the Annotated Code of Maryland, Article 41, Section 181 KA, 1974 Supplement.

The Survey and Inventory are being prepared for information and record purposes only and do not constitute any infringement of individual property rights.

RETURN TO: Maryland Historical Trust
The Shaw House, 21 State Circle
Annapolis, Maryland 21401
(301) 267-1438

CE-459
Slade Tenement
George St.
Chesapeake City
Elkton Quad.
Cecil County

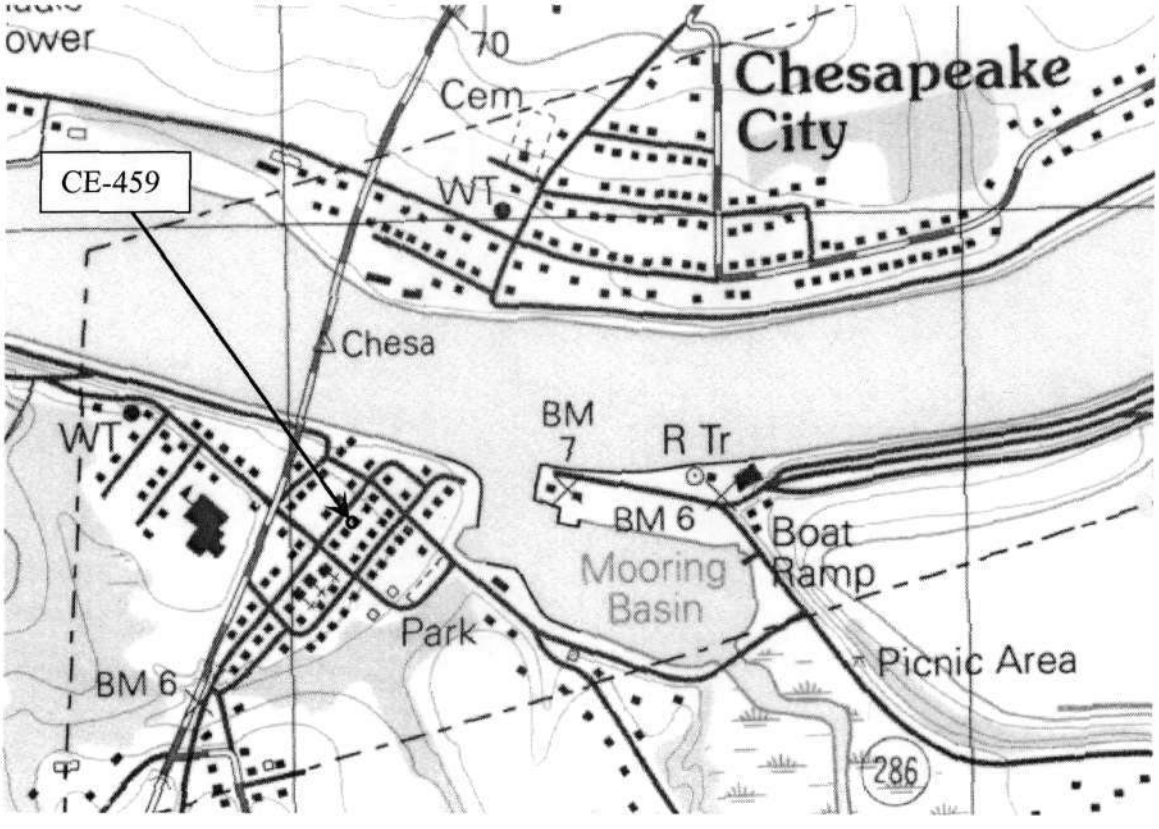

CE-459
Slade Tenement
216 George Street, Chesapeake City
Sanborn Map 1933, Sheet 4

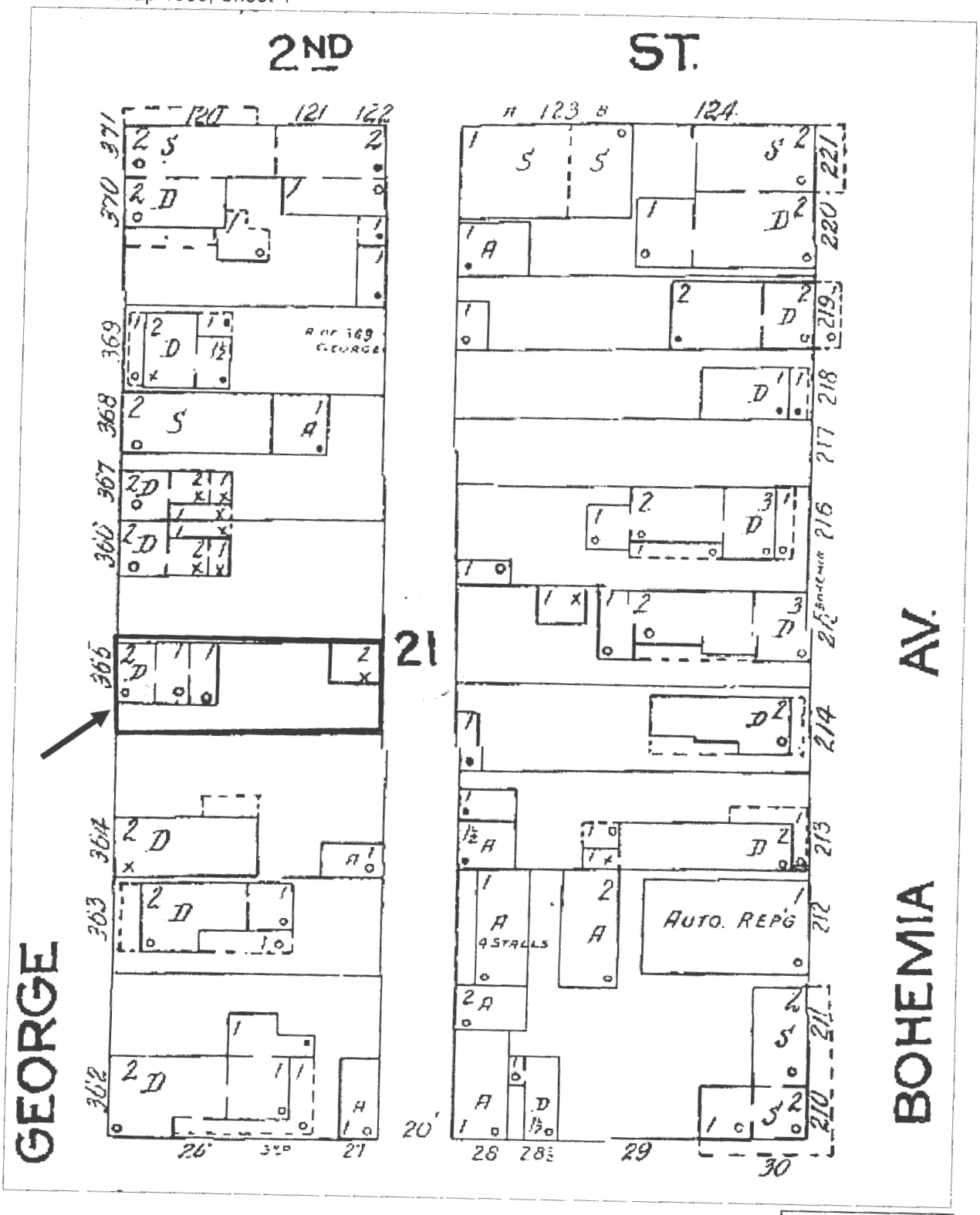

JKC 2/2/2015

CE-459
Slade Tenement
216 George Street, Chesapeake City
Elkton quadrangle 1992

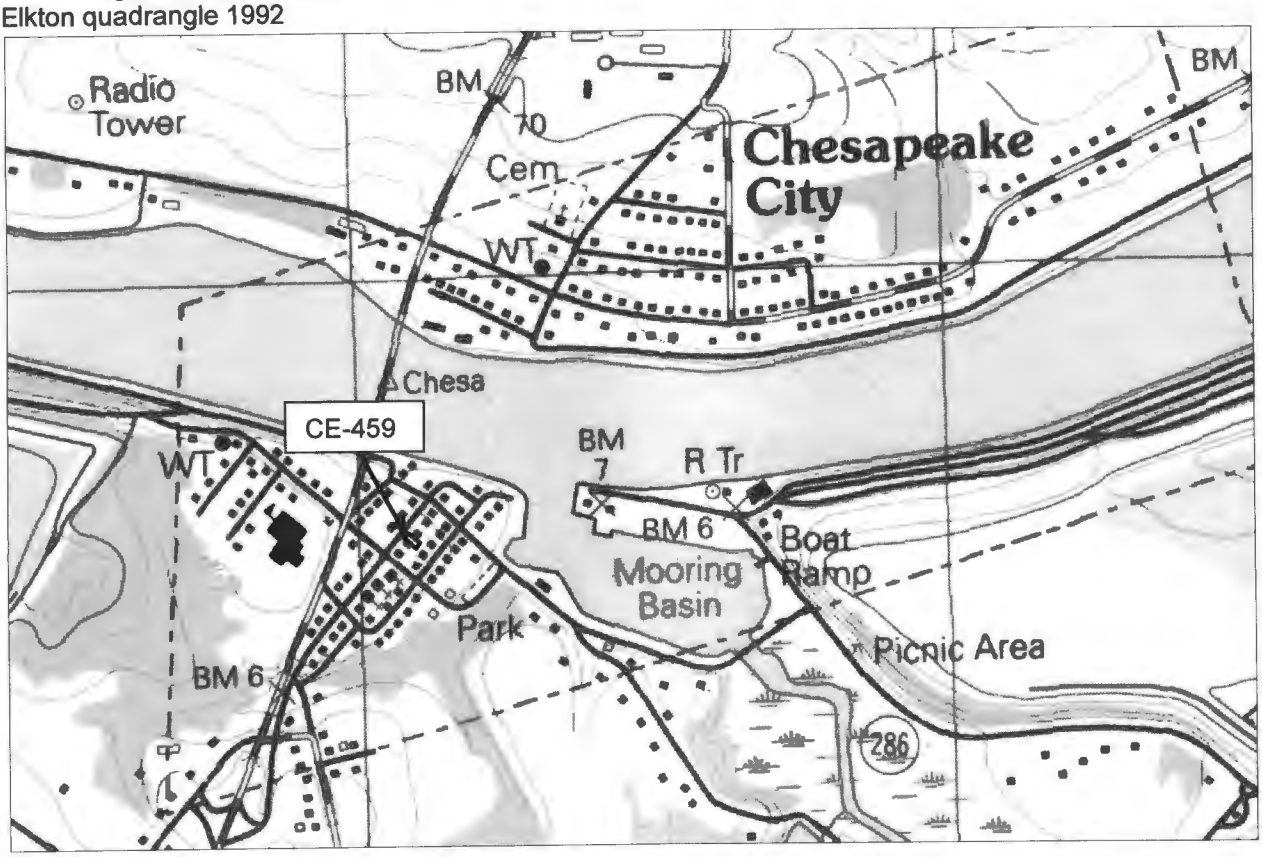

Cecil County Tax Map 200, Parcel 335

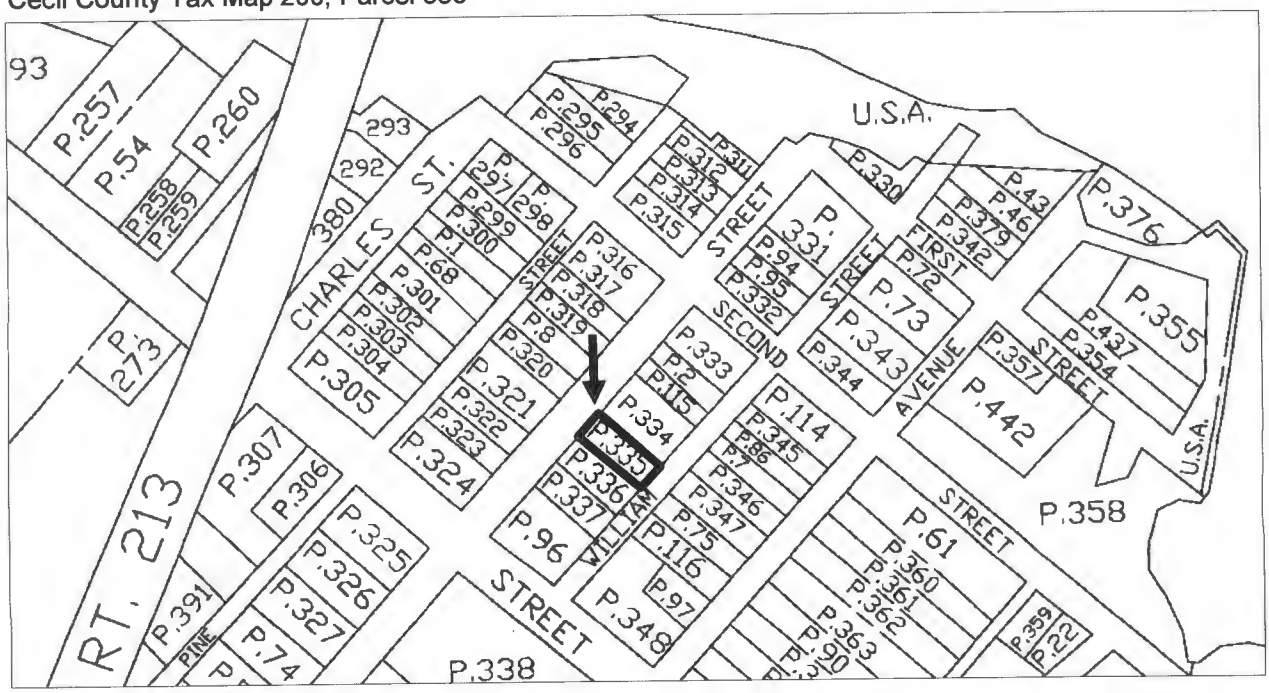

JKC 2/2/2015

Slade Tenement CE- 459 S.W. Corner

April 1976 M. Bourne