ADDENDUM

CH-93
Irene Coulby House, DEMOLISHED
Charles County, MD
Mt Victoria
Cathy Hardy, April 2003

==========

7. Description

==========

According to previous undated information found in the Maryland Inventory of Historic Properties, the Irene Coulby House burned in 1970. Currently, a 1976 one-story structure stands on the site.

==========

10. Geographical Data

==========

The site is designated as Map 80, Parcel 27, Grid 7 on the Charles County Property Tax Map. The address is 10990 Mount Victoria Road, Newburg, MD 20664

==========

12. Property Owner

==========

name c/o John R. Coulby street & number 11070 Mt. Victoria Road
city or town Newburg state MD zip code 20664-2606

CH- 93 Charles County, MD
Name: I. COULBY HS. (DEMOLISHED)
Location: MT. VICTORIA
Quad: POPES CREEK

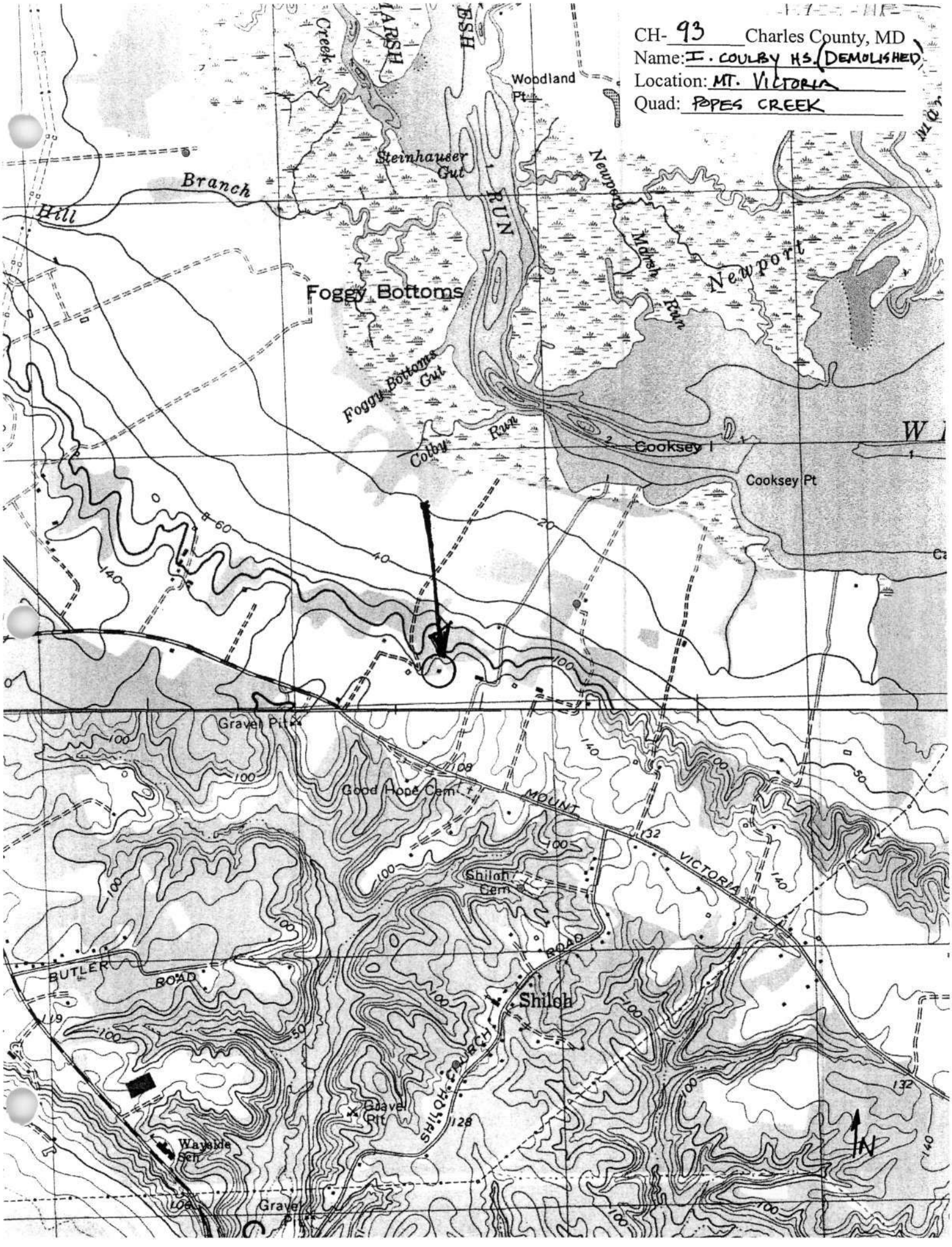

CH-93 Burned 1970

Irene Coulby House, site

10990 Mount Victoria Road, Newburg

Popes Creek Quadrangle 1953

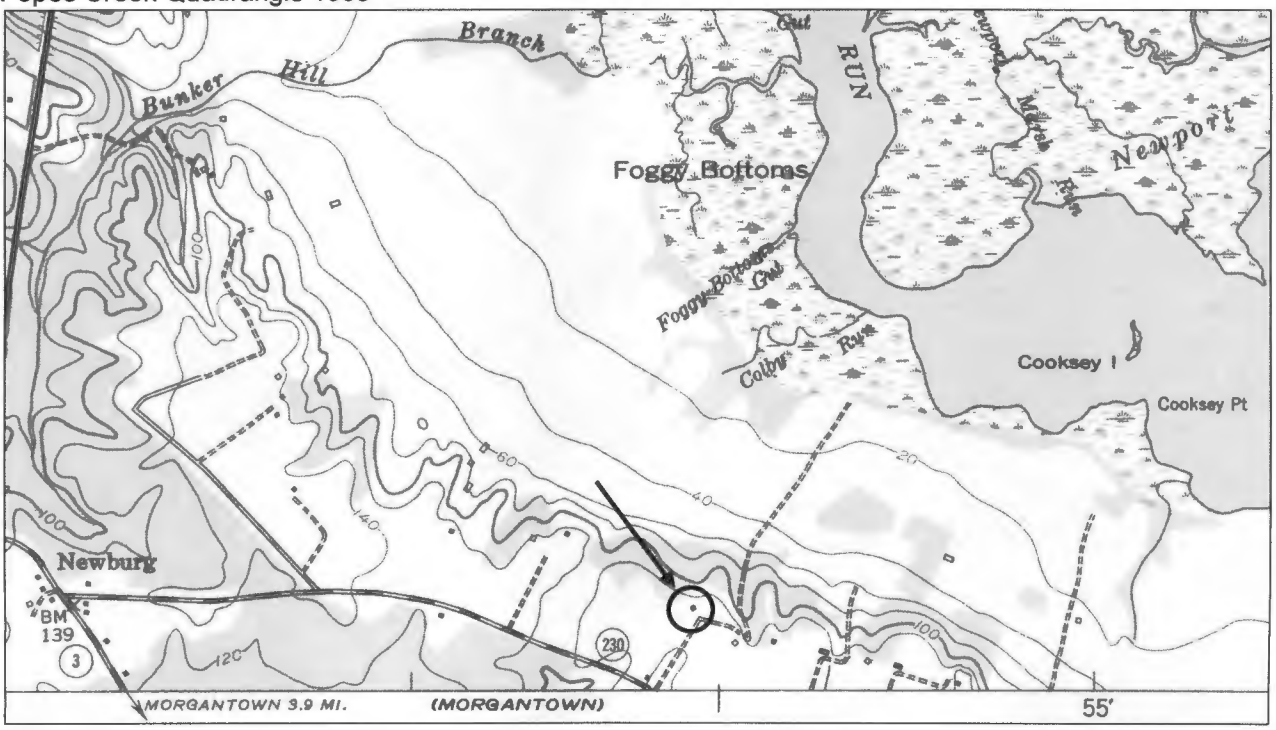

Charles County Tax Map 80, Parcel 27

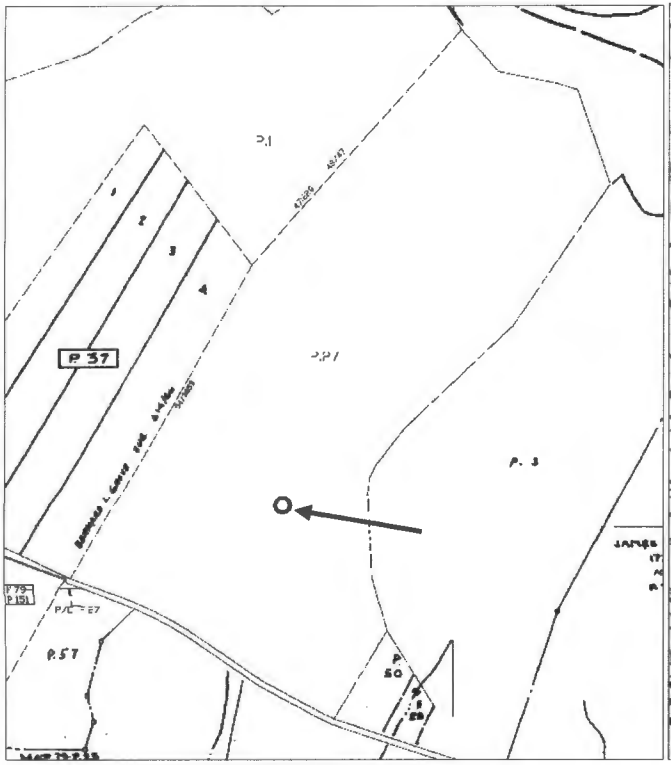

Wicomico 15' quad, 1914

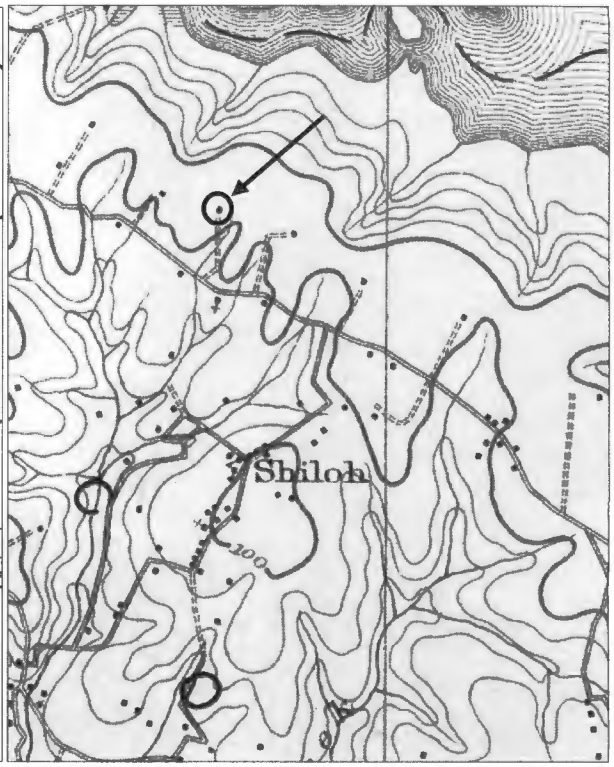

CH-93 18th century
Irene Coubly House, site
Newburg

Two large exterior chimneys with graduated, tapered weatherings are the only indications of an early date for this two-story frame structure.

Apparently it began as a 1 1/2-story house with a hall and parlor floor plan and was extensively altered in the early 20th century.

The house burned to the ground in 1970.

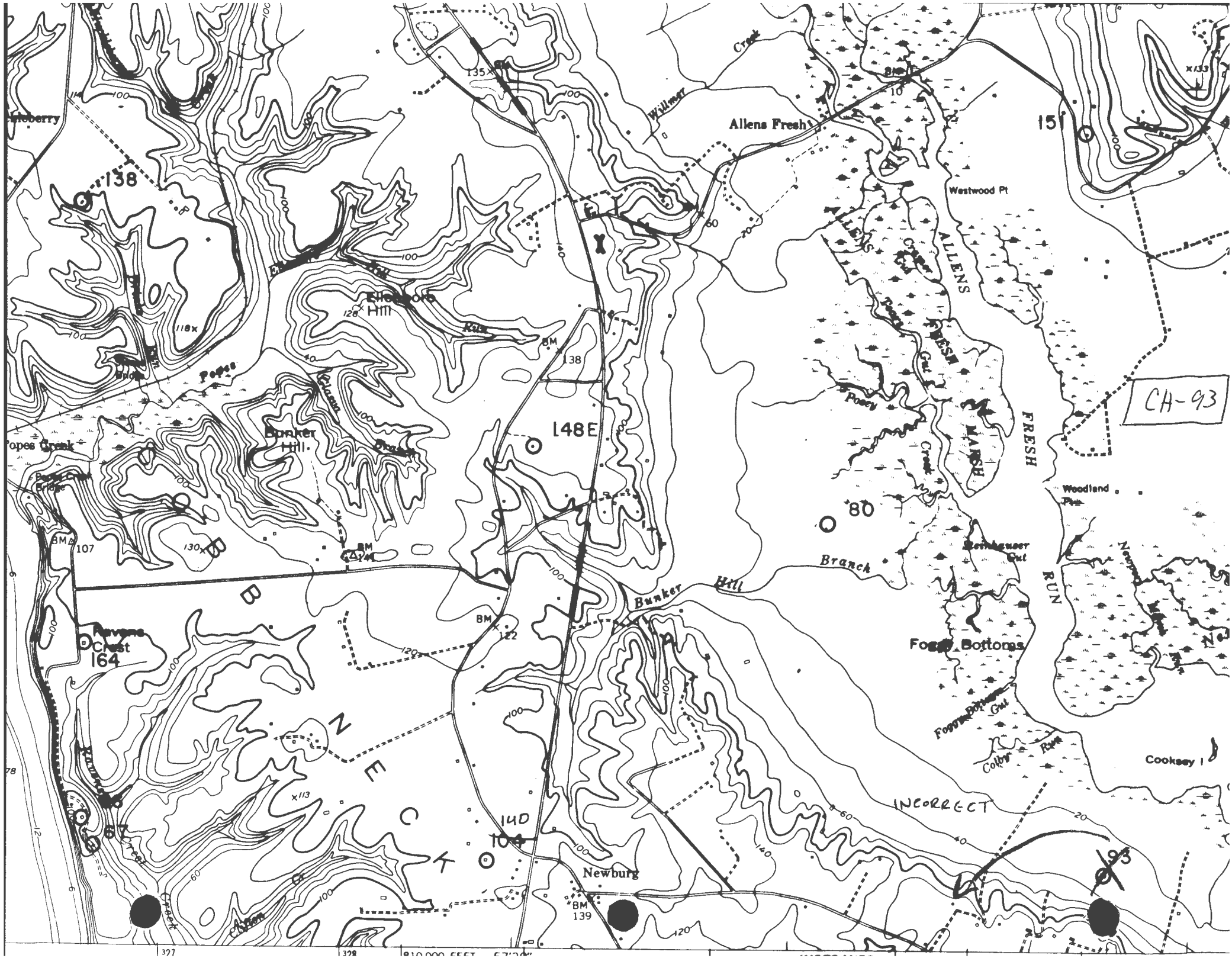

CH-93
Allens Fresh
Westwood Pt
ALLENS
FRESH
MARSH
FRESH
RUN
Woodland Pt
Steinhauser Gut
Foggy Bottoms
Foggy Bottoms Gut
Colby Run
Cooksey I
Bunker Hill Branch
Bunker Hill
Ellenboro Hill
Popes Creek
Popes Creek Bridge
Ravens Crest
Newburg
INCORRECT
Willmer Creek
Popes
Glasgow Branch
Ravens Creek
Clifton Cr
138
148E
80
151
164
140
104
93
107

• DEC • 69

MT. VICTORIA ROAD, CHARLES COUNTY - [redacted]

CH-93

JKR
Dec '69

MT. VICTORIA ROAD HOUSE - CHAS

CH-93

8-

#

JKK
Dec-69