

HA-37

Riley Bauer Farmhouse

Architectural Survey File

This is the architectural survey file for this MIHP record. The survey file is organized reverse-chronological (that is, with the latest material on top). It contains all MIHP inventory forms, National Register nomination forms, determinations of eligibility (DOE) forms, and accompanying documentation such as photographs and maps.

Users should be aware that additional undigitized material about this property may be found in on-site architectural reports, copies of HABS/HAER or other documentation, drawings, and the “vertical files” at the MHT Library in Crownsville. The vertical files may include newspaper clippings, field notes, draft versions of forms and architectural reports, photographs, maps, and drawings. Researchers who need a thorough understanding of this property should plan to visit the MHT Library as part of their research project; look at the MHT web site (mht.maryland.gov) for details about how to make an appointment.

All material is property of the Maryland Historical Trust.

Last Updated: 02-18-2004

NATIONAL REGISTER OF HISTORIC PLACES
INVENTORY - NOMINATION FORM

(Type all entries - complete applicable sections)

1300374404
HA-37
N. P. FIELD SHEET

STATE:	
COUNTY:	
FOR NPS USE ONLY	
ENTRY NUMBER	DATE

1. NAME	
COMMON: <u>Riley Bauer Farm house</u>	
AND/OR HISTORIC:	

2. LOCATION	
STREET AND NUMBER: <u>South side of Braden bangl Road about 0.4 mi east</u>	
CITY OR TOWN: <u>Shaws ville, (Near White Hall) of Norrisville Road - Md 23</u>	
STATE: <u>Maryland</u>	CODE: COUNTY: <u>Harford</u> CODE:

3. CLASSIFICATION				
CATEGORY (Check One)	OWNERSHIP	STATUS	ACCESSIBLE TO THE PUBLIC	
District <input type="checkbox"/> Building <input checked="" type="checkbox"/>	Public <input type="checkbox"/>	Occupied <input checked="" type="checkbox"/>	Yes: <input checked="" type="checkbox"/>	
Site <input type="checkbox"/> Structure <input type="checkbox"/>	Private <input checked="" type="checkbox"/>	Unoccupied <input type="checkbox"/>	Restricted <input type="checkbox"/>	
Object <input type="checkbox"/>	Both <input type="checkbox"/>	Being Considered <input type="checkbox"/>	Unrestricted <input type="checkbox"/>	
PRESENT USE (Check One or More as Appropriate)		Preservation work in progress <input type="checkbox"/>	No: <input type="checkbox"/>	
Agricultural <input type="checkbox"/>	Government <input type="checkbox"/>	Park <input type="checkbox"/>	Transportation <input type="checkbox"/>	Comments <input type="checkbox"/>
Commercial <input type="checkbox"/>	Industrial <input type="checkbox"/>	Private Residence <input checked="" type="checkbox"/>	Other (Specify) <input type="checkbox"/>	
Educational <input type="checkbox"/>	Military <input type="checkbox"/>	Religious <input type="checkbox"/>		
Entertainment <input type="checkbox"/>	Museum <input type="checkbox"/>	Scientific <input type="checkbox"/>		

4. OWNER OF PROPERTY	
OWNERS NAME: <u>Mr Riley Bauer</u>	
STREET AND NUMBER: <u>Braden bangl Road</u>	
CITY OR TOWN: <u>White Hall RFD 21161</u>	STATE: <u>Maryland</u> CODE:

5. LOCATION OF LEGAL DESCRIPTION	
COURTHOUSE, REGISTRY OF DEEDS, ETC: <u>Clerk of Circuit Court</u>	
STREET AND NUMBER: <u>Harford County Court House 40 S Main St</u>	
CITY OR TOWN: <u>Bel Air</u>	STATE: <u>Maryland</u> CODE:
APPROXIMATE ACREAGE OF NOMINATED PROPERTY:	

6. REPRESENTATION IN EXISTING SURVEYS	
TITLE OF SURVEY:	
DATE OF SURVEY: Federal <input type="checkbox"/> State <input type="checkbox"/> County <input type="checkbox"/> Local <input type="checkbox"/>	
DEPOSITORY FOR SURVEY RECORDS:	
STREET AND NUMBER:	
CITY OR TOWN:	STATE: CODE:

FOR NPS USE ONLY
ENTRY NUMBER DATE

SEE INSTRUCTIONS

HA-37

7. DESCRIPTION

CONDITION	(Check One)					
	Excellent <input type="checkbox"/>	Good <input type="checkbox"/>	Fair <input checked="" type="checkbox"/>	Deteriorated <input type="checkbox"/>	Ruins <input type="checkbox"/>	Unexposed <input type="checkbox"/>
INTEGRITY	(Check One)			(Check One)		
	Altered <input type="checkbox"/>	Unaltered <input checked="" type="checkbox"/>		Moved <input type="checkbox"/>	Original Site <input checked="" type="checkbox"/>	
DESCRIBE THE PRESENT AND ORIGINAL (If known) PHYSICAL APPEARANCE						

SEE INSTRUCTIONS

8. SIGNIFICANCE

PERIOD (Check One or More as Appropriate)

Pre-Columbian ☐16th Century ☐18th Century ☐20th Century ☐15th Century ☐17th Century ☐19th Century ☐*conglomeration!*

SPECIFIC DATE(S) (If Applicable and Known)

AREAS OF SIGNIFICANCE (Check One or More as Appropriate)

Aboriginal ☐Education ☐Political ☐Urban Planning ☐Prehistoric ☐Engineering ☐

Religion/Phi-

Other (Specify) ☐Historic ☐Industry ☐losophy ☐Agriculture ☐Invention ☐Science ☐*Architectural*Art ☐Landscape ☐Sculpture ☐Commerce ☐Architecture ☐

Social/Human-

Communications ☐Literature ☐itarian ☒Conservation ☐Military ☐Theater ☐Music ☐Transportation ☐

STATEMENT OF SIGNIFICANCE (Include Personages, Dates, Events, Etc.)

This house has been worked over and adapted to the needs of the times ~~many~~ over and over again. Still an active farm house after many decades - no one knows now when it was built or additions made - The Bauer has managed several hundred acres of farmland in northern Harford from this residence for thirty five years.

SEE INSTRUCTIONS

9. MAJOR BIBLIOGRAPHICAL REFERENCES

10. GEOGRAPHICAL DATA

LATITUDE AND LONGITUDE COORDINATES DEFINING A RECTANGLE LOCATING THE PROPERTY				O R	LATITUDE AND LONGITUDE COORDINATES DEFINING THE CENTER POINT OF A PROPERTY OF LESS THAN ONE ACRE			
CORNER	LATITUDE				LONGITUDE			
	Degrees	Minutes	Seconds		Degrees	Minutes	Seconds	
NW	°	'	"		°	'	"	
NE	°	'	"		°	'	"	
SE	°	'	"		°	'	"	
SW	°	'	"		°	'	"	

LIST ALL STATES AND COUNTIES FOR PROPERTIES OVERLAPPING STATE OR COUNTY BOUNDARIES

STATE:	CODE	COUNTY:	CODE

11. FORM PREPARED BY

NAME AND TITLE: <i>Jean S. Swirp</i>		
ORGANIZATION: <i>Maryland Historic Trust</i>	DATE: <i>Nov '69</i>	
STREET AND NUMBER: <i>50 State Circle</i>		
CITY OR TOWN: <i>Annapolis</i>	STATE: <i>Maryland</i>	CODE:

12. STATE LIAISON OFFICER CERTIFICATION

NATIONAL REGISTER VERIFICATION

As the designated State Liaison Officer for the National Historic Preservation Act of 1966 (Public Law 89-665), I hereby nominate this property for inclusion in the National Register and certify that it has been evaluated according to the criteria and procedures set forth by the National Park Service. The recommended level of significance of this nomination is:

National ☐ State ☐ Local ☐

Name _____

Title _____

Date _____

I hereby certify that this property is included in the National Register.

Chief, Office of Archeology and Historic Preservation

Date _____

ATTEST:

Keeper of The National Register

Date _____

SEE INSTRUCTIONS

(7)

This small farmhouse, nearly square, three bays by three, is $2\frac{1}{2}$ stories high. It faces north, with a small porch at the west.

Windows, six lights over six, are set unevenly in the wall upstairs, suggesting construction added at different dates. The dormer window is six over six with side lights, narrow, two over two. Walls have modern aluminum clapboard over several layers of frame construction. Puckering from the apparent bulge around the window frames of wall covering.

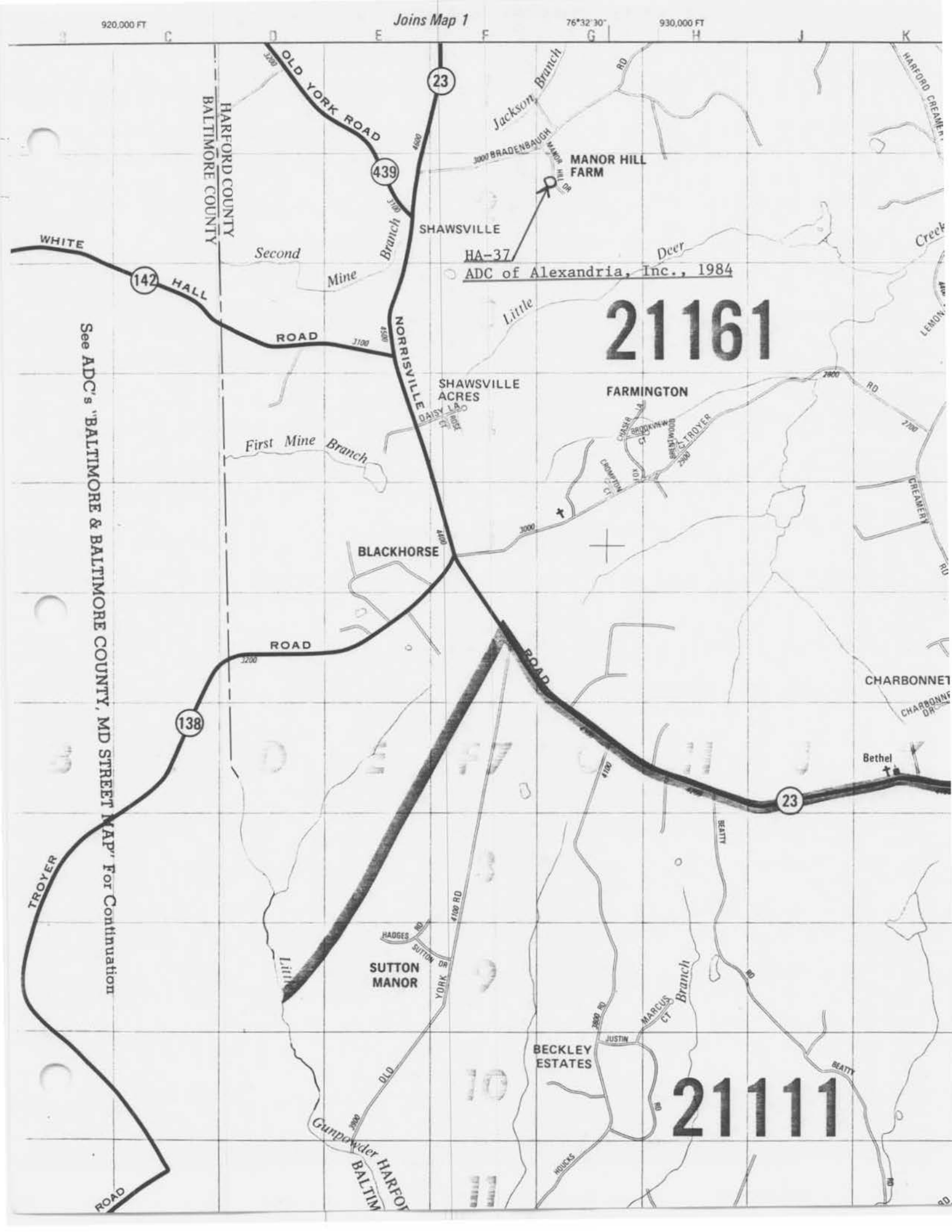
One small square chimney, tall, rises from the west wall.

920,000 FT

Joins Map 1

76°32'30"

930,000 FT

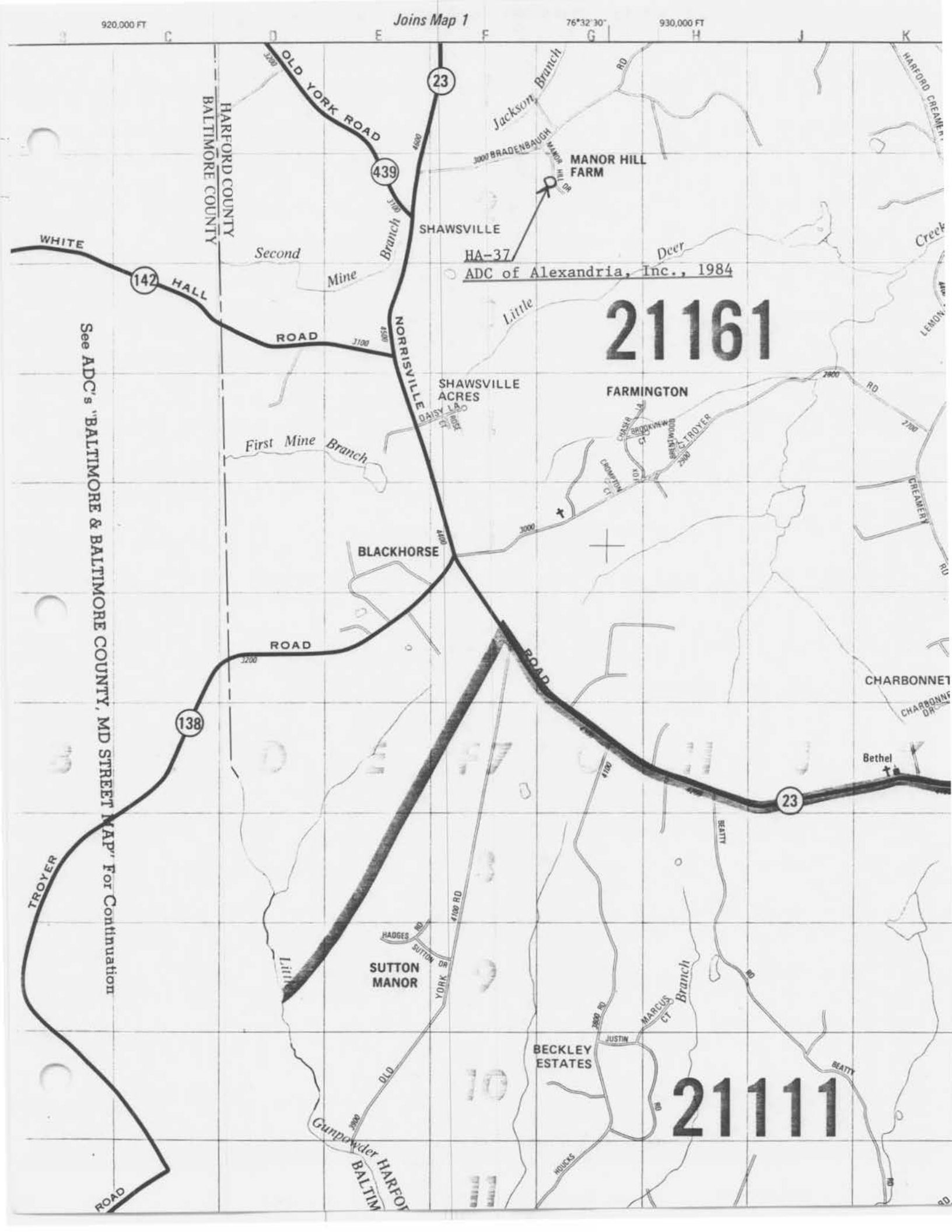


920,000 FT

Joins Map 1

76°32'30"

930,000 FT

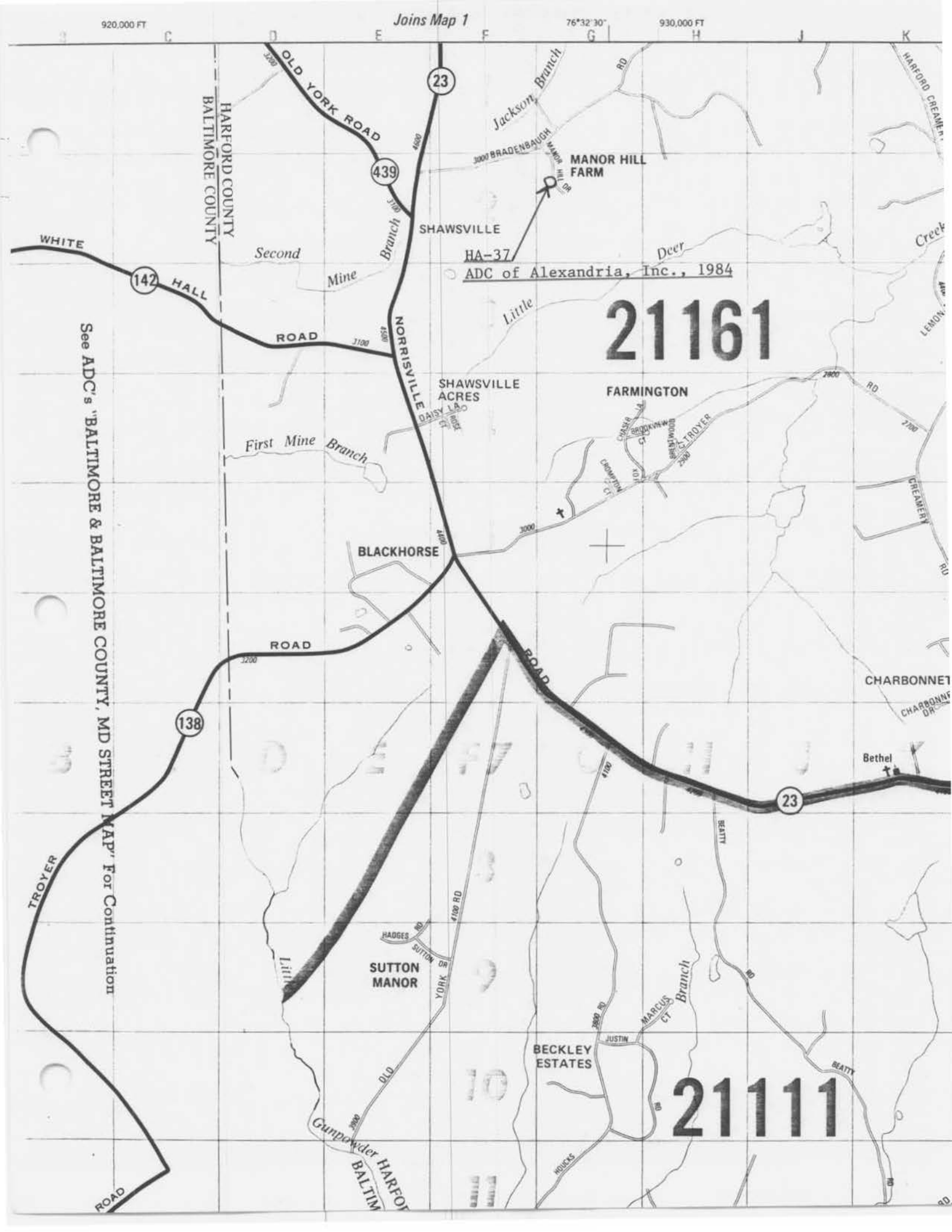


920,000 FT

Joins Map 1

76°32'30"


930,000 FT





(PHOENIX) MADONNA 2.3 MI. 367 32'30" 368 369000m E
5663 II SE JARRETTSVILLE 4.6 MI.

SCALE 1:24000



CONTOUR INTERVAL 20 FEET
NATIONAL GEODETIC VERTICAL DATUM OF 1929



QUADRANGLE LOCATION

ROAD
Heavy-duty
Medium-duty

NOR