

HA-38

Shawsville Schoolhouse

Architectural Survey File

This is the architectural survey file for this MIHP record. The survey file is organized reverse-chronological (that is, with the latest material on top). It contains all MIHP inventory forms, National Register nomination forms, determinations of eligibility (DOE) forms, and accompanying documentation such as photographs and maps.

Users should be aware that additional undigitized material about this property may be found in on-site architectural reports, copies of HABS/HAER or other documentation, drawings, and the “vertical files” at the MHT Library in Crownsville. The vertical files may include newspaper clippings, field notes, draft versions of forms and architectural reports, photographs, maps, and drawings. Researchers who need a thorough understanding of this property should plan to visit the MHT Library as part of their research project; look at the MHT web site (mht.maryland.gov) for details about how to make an appointment.

All material is property of the Maryland Historical Trust.

Last Updated: 02-18-2004

NATIONAL REGISTER OF HISTORIC PLACES
INVENTORY - NOMINATION FORM

(Type all entries - complete applicable sections)

1300384604
771 - 38
N. P. FIELD SHEET

STATE:	
COUNTY:	
FOR NPS USE ONLY	
ENTRY NUMBER	DATE

1. NAME	
COMMON: <u>Shawsville School house</u>	
AND/OR HISTORIC:	

2. LOCATION			
STREET AND NUMBER: <u>South side of Bradenbaugh Road about 0.2 mi</u>			
CITY OR TOWN: <u>White Hall Shawsville east of Norrisville Road (19 to 23)</u>			
STATE: <u>Maryland</u>	CODE	COUNTY: <u>Harford</u>	CODE

3. CLASSIFICATION				
CATEGORY (Check One)	OWNERSHIP		STATUS	ACCESSIBLE TO THE PUBLIC
District <input type="checkbox"/> Building <input checked="" type="checkbox"/> Site <input type="checkbox"/> Structure <input type="checkbox"/> Object <input type="checkbox"/>	Public <input type="checkbox"/> Private <input checked="" type="checkbox"/> Both <input type="checkbox"/>	Public Acquisition: In Process <input type="checkbox"/> Being Considered <input type="checkbox"/>	Occupied <input checked="" type="checkbox"/> Unoccupied <input type="checkbox"/> Preservation work in progress <input type="checkbox"/>	Yes: Restricted <input checked="" type="checkbox"/> Unrestricted <input type="checkbox"/> No: <input type="checkbox"/>
PRESENT USE (Check One or More as Appropriate)				
Agricultural <input type="checkbox"/>	Government <input type="checkbox"/>	Park <input type="checkbox"/>	Transportation <input type="checkbox"/>	Comments <input type="checkbox"/>
Commercial <input type="checkbox"/>	Industrial <input type="checkbox"/>	Private Residence <input checked="" type="checkbox"/>	Other (Specify) <input type="checkbox"/>	
Educational <input type="checkbox"/>	Military <input type="checkbox"/>	Religious <input type="checkbox"/>		
Entertainment <input type="checkbox"/>	Museum <input type="checkbox"/>	Scientific <input type="checkbox"/>		

4. OWNER OF PROPERTY			
OWNERS NAME: <u>Mrs Riley Bauer</u>			
STREET AND NUMBER: <u>Bradenbaugh Road</u>			
CITY OR TOWN: <u>White Hall 21161</u>	STATE: <u>Maryland</u>	CODE	

5. LOCATION OF LEGAL DESCRIPTION			
COURTHOUSE, REGISTRY OF DEEDS, ETC: <u>clerk of the Circuit Court</u>			
STREET AND NUMBER: <u>Harford County Courthouse 40 S Main St</u>			
CITY OR TOWN: <u>Bel Air</u>	STATE: <u>Maryland</u>	CODE	
APPROXIMATE ACREAGE OF NOMINATED PROPERTY:			

6. REPRESENTATION IN EXISTING SURVEYS			
TITLE OF SURVEY:			
DATE OF SURVEY: Federal <input type="checkbox"/> State <input type="checkbox"/> County <input type="checkbox"/> Local <input type="checkbox"/>			
DEPOSITORY FOR SURVEY RECORDS:			
STREET AND NUMBER:			
CITY OR TOWN:	STATE:	CODE	

STATE:

COUNTY:

ENTRY NUMBER DATE

FOR NPS USE ONLY

SEE INSTRUCTIONS

7. DESCRIPTION

CONDITION	(Check One)					
	Excellent <input type="checkbox"/>	Good <input type="checkbox"/>	Fair <input checked="" type="checkbox"/>	Deteriorated <input type="checkbox"/>	Ruins <input type="checkbox"/>	Unexposed <input type="checkbox"/>
INTEGRITY	(Check One)			(Check One)		
	Altered <input type="checkbox"/>	Unaltered <input type="checkbox"/>		Moved <input type="checkbox"/>	Original Site <input type="checkbox"/>	

DESCRIBE THE PRESENT AND ORIGINAL (if known) PHYSICAL APPEARANCE

This one and a half storied frame building
 once a one-room school, is three bays by
 two with windows unevenly spaced.
 It faces north, the slate roofline running
 east-west.

SEE INSTRUCTIONS

8. SIGNIFICANCE

PERIOD (Check One or More as Appropriate)

Pre-Columbian ☐16th Century ☐18th Century ☐20th Century ☐15th Century ☐17th Century ☐19th Century ☒

SPECIFIC DATE(S) (If Applicable and Known)

AREAS OF SIGNIFICANCE (Check One or More as Appropriate)

Aboriginal ☐Education ☒Political ☐Urban Planning ☐Prehistoric ☐Engineering ☐

Religion/Phi-

Other (Specify) ☐Historic ☐Industry ☐losophy ☐Agriculture ☐Invention ☐Science ☐Art ☐Landscape ☐Sculpture ☐Commerce ☐Architecture ☐

Social/Human-

Communications ☐Literature ☐itarian ☒Conservation ☐Military ☐Theater ☐Music ☐Transportation ☐

STATEMENT OF SIGNIFICANCE (Include Personages, Dates, Events, Etc.)

A one room schoolhouse built by interested parents of neighboring children in 1899, it remained in operation only 13 years. It has since been made into a tenant house for Mr. Bauer's farmer.

SEE INSTRUCTIONS

9. MAJOR BIBLIOGRAPHICAL REFERENCES

Wright, C. Milton Our Harford Heritage p. 353

10. GEOGRAPHICAL DATA

LATITUDE AND LONGITUDE COORDINATES DEFINING A RECTANGLE LOCATING THE PROPERTY			OR	LATITUDE AND LONGITUDE COORDINATES DEFINING THE CENTER POINT OF A PROPERTY OF LESS THAN ONE ACRE		
CORNER	LATITUDE	LONGITUDE		LATITUDE	LONGITUDE	
	Degrees Minutes Seconds	Degrees Minutes Seconds		Degrees Minutes Seconds	Degrees Minutes Seconds	
NW	° ' "	° ' "		° ' "	° ' "	
NE	° ' "	° ' "		° ' "	° ' "	
SE	° ' "	° ' "		° ' "	° ' "	
SW	° ' "	° ' "		° ' "	° ' "	

LIST ALL STATES AND COUNTIES FOR PROPERTIES OVERLAPPING STATE OR COUNTY BOUNDARIES

STATE:	CODE	COUNTY	CODE
STATE:	CODE	COUNTY:	CODE
STATE:	CODE	COUNTY:	CODE
STATE:	CODE	COUNTY:	CODE

11. FORM PREPARED BY

NAME AND TITLE: <u>Jean Ewing</u>		
ORGANIZATION: <u>Maryland Historic Trust</u>	DATE: <u>Dec '69</u>	
STREET AND NUMBER: <u>150 State Circle</u>		
CITY OR TOWN: <u>Annapolis</u>	STATE: <u>Maryland</u>	CODE

12. STATE LIAISON OFFICER CERTIFICATION

As the designated State Liaison Officer for the National Historic Preservation Act of 1966 (Public Law 89-665), I hereby nominate this property for inclusion in the National Register and certify that it has been evaluated according to the criteria and procedures set forth by the National Park Service. The recommended level of significance of this nomination is:

National ☐ State ☐ Local ☐

Name _____

Title _____

Date _____

NATIONAL REGISTER VERIFICATION

I hereby certify that this property is included in the National Register.

Chief, Office of Archeology and Historic Preservation

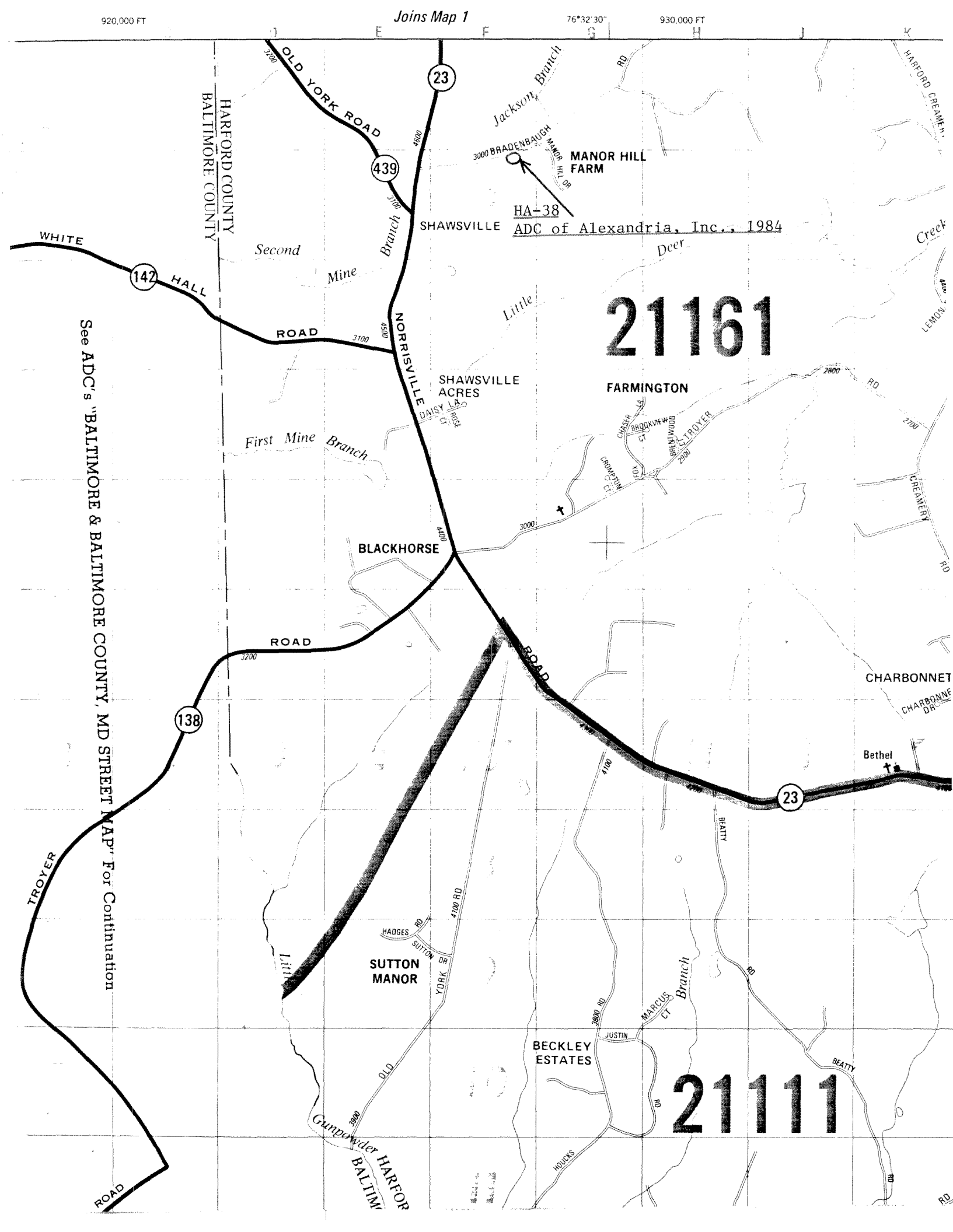
Date _____

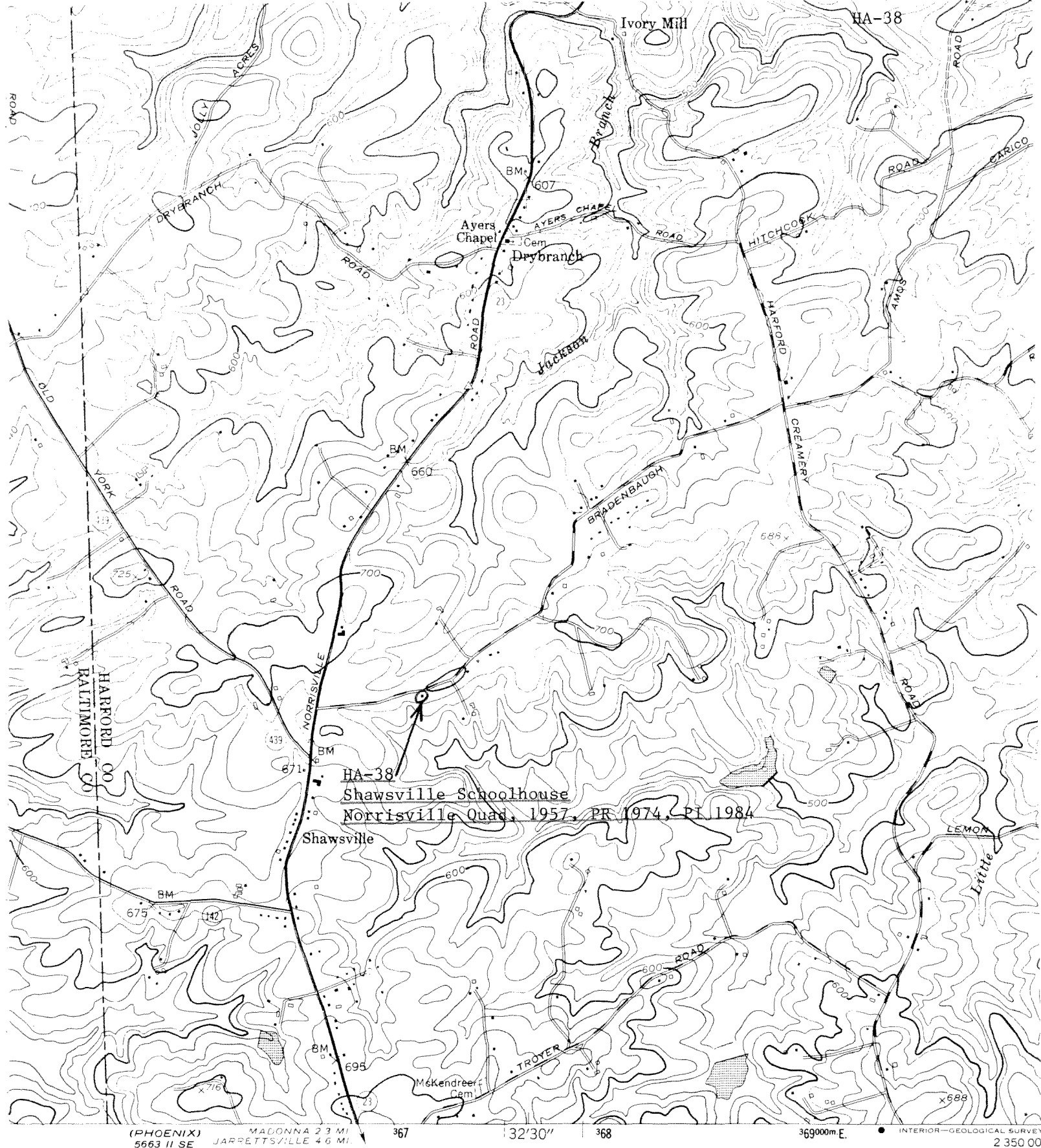
ATTEST:

Keeper of The National Register

Date _____


SEE INSTRUCTIONS





(PHOENIX) MADONNA 2.3 MI
5663 II SE JARRETTSVILLE 4.6 MI

SCALE 1:24000



CONTOUR INTERVAL 20 FEET
NATIONAL GEODETIC VERTICAL DATUM OF 1929



QUADRANGLE LOCATION

Heavy-duty

Medium-duty

ROAD C

NOR