Form 10-300
(Dec. 1968)

UNITED STATES DEPARTMENT OF THE INTERIOR
NATIONAL PARK SERVICE

1307724604 HA 772

N. R. FIELD SHEET

NATIONAL REGISTER OF HISTORIC PLACES
INVENTORY – NOMINATION FORM

MD. HISTORICAL TRUST
BOX 1704
ANNAPOLIS, MD. 21404

(Type all entries – complete applicable sections)

STATE:	
COUNTY:	
FOR NPS USE ONLY	
ENTRY NUMBER	DATE

1. NAME

COMMON: "The German Konditore"

AND/OR HISTORIC:

2. LOCATION

15

STREET AND NUMBER: #17 Philadelphia Boulevard (US 40)

CITY OR TOWN: Aberdeen

STATE	CODE	COUNTY:	CODE
Maryland		Harford	

3. CLASSIFICATION

CATEGORY (Check One)	OWNERSHIP		STATUS	ACCESSIBLE TO THE PUBLIC
District ☐ Building ☐	Public ☐	Public Acquisition:	Occupied ☐	Yes:
Site ☐ Structure ☐	Private ☐	In Process ☐	Unoccupied ☐	Restricted ☐
Object ☐	Both ☐	Being Considered ☐	Preservation work in progress ☐	Unrestricted ☐
				No: ☐

PRESENT USE *(Check One or More as Appropriate)*

Agricultural	☐	Government	☐	Park	☐	Transportation	☐	Comments	☐
Commercial	☐	Industrial	☐	Private Residence	☐	Other *(Specify)*	☐		
Educational	☐	Military	☐	Religious	☐				
Entertainment	☐	Museum	☐	Scientific	☐				

4. OWNER OF PROPERTY

15

OWNERS NAME: Anthony J. Konstant

STREET AND NUMBER: 17 Philadelphia Boulevard

CITY OR TOWN:	STATE:	CODE
Aberdeen	Md	

5. LOCATION OF LEGAL DESCRIPTION

COURTHOUSE, REGISTRY OF DEEDS, ETC: CLERK OF THE CIRCUIT COURT

STREET AND NUMBER: HARFORD COUNTY COURTHOUSE 40 S. MAIN ST.

CITY OR TOWN:	STATE	CODE
DEL AIR	MARYLAND	

ACREAGE — APPROXIMATE ACREAGE OF NOMINATED PROPERTY:

6. REPRESENTATION IN EXISTING SURVEYS

TITLE OF SURVEY:

DATE OF SURVEY: Federal ☐ State ☐ County ☐ Local ☐

DEPOSITORY FOR SURVEY RECORDS:

STREET AND NUMBER:

CITY OR TOWN:	STATE:	CODE

STATE: COUNTY: FOR NPS USE ONLY ENTRY NUMBER DATE

N. R. FIELD SHEET

HA-772

7. DESCRIPTION

CONDITION	(Check One) Excellent ☐ Good ☐ Fair ☐ Deteriorated ☐ Ruins ☐ Unexposed ☐	
INTEGRITY	(Check One) Altered ☐ Added to Unaltered ☐ ?	(Check One) Moved ☐ Original Site ☐

DESCRIBE THE PRESENT AND ORIGINAL (If known) PHYSICAL APPEARANCE

Frame house, clapboard, 2 1/2 stories, with ornate cornice trim forming a round arch under the gable end facing Philadelphia Boulevard. Central chimneys rise from a central heating plant and two obsolete tile fireplaces. Bay windows and a flossie porch ~~once~~ face what was a wide street, ~~Philadelphia~~ now a major truck highway.

An addition, one story, reaches in a clumsy store front towards the highway. The house is now a candy factory and bakery.

N. R. FIELD SHEET

HA-772

8. SIGNIFICANCE

PERIOD *(Check One or More as Appropriate)*

Pre-Columbian ☐	16th Century ☐	18th Century ☐	20th Century ☐
15th Century ☐	17th Century ☐	19th Century ☐	

SPECIFIC DATE(S) *(If Applicable and Known)*

AREAS OF SIGNIFICANCE *(Check One or More as Appropriate)*

Aboriginal		Education	☐	Political	☐	Urban Planning	☐
Prehistoric	☐	Engineering	☐	Religion/Philosophy	☐	Other *(Specify)*	☐
Historic	☐	Industry	☐	Science	☐		
Agriculture	☐	Invention	☐	Sculpture	☐		
Art	☐	Landscape Architecture	☐	Social/Humanitarian	☐		
Commerce	☐	Literature	☐	Theater	☐		
Communications	☐	Military	☐	Transportation	☐		
Conservation	☐	Music	☐				
Architecture	☐						

STATEMENT OF SIGNIFICANCE *(Include Personages, Dates, Events, Etc.)*

Aberdeen has been helpless in adjusting to the heavy traffic of US 40, the Pulaski Highway, called locally Philadelphia Boulevard. Their finest houses were already on this road and Bel Air Road, another major artery, and are severely blighted by these roads, their noise, vibration, fumes and danger, and the fast trains of the Penn Central as the rear of the house.
The site is barren of trees, almost without even shrubs.

N. R. FIELD SHEET

HA-772

9. MAJOR BIBLIOGRAPHICAL REFERENCES

The Harford County Directory pp 65-71

10. GEOGRAPHICAL DATA

LATITUDE AND LONGITUDE COORDINATES DEFINING A RECTANGLE LOCATING THE PROPERTY							OR	LATITUDE AND LONGITUDE COORDINATES DEFINING THE CENTER POINT OF A PROPERTY OF LESS THAN ONE ACRE					
CORNER	LATITUDE			LONGITUDE				LATITUDE			LONGITUDE		
	Degrees	Minutes	Seconds	Degrees	Minutes	Seconds		Degrees	Minutes	Seconds	Degrees	Minutes	Seconds
NW	°	'	"	°	'	"		°	'	"	°	'	"
NE	°	'	"	°	'	"							
SE	°	'	"	°	'	"							
SW	°	'	"	°	'	"							

LIST ALL STATES AND COUNTIES FOR PROPERTIES OVERLAPPING STATE OR COUNTY BOUNDARIES

STATE:	CODE	COUNTY	CODE
STATE:	CODE	COUNTY:	CODE
STATE:	CODE	COUNTY:	CODE
STATE:	CODE	COUNTY:	CODE

11. FORM PREPARED BY

NAME AND TITLE: JEAN S. EWING

ORGANIZATION: MARYLAND HISTORICAL TRUST — DATE:

STREET AND NUMBER: 50 STATE CIRCLE

CITY OR TOWN: ANNAPOLIS — STATE: MARYLAND — CODE:

12. STATE LIAISON OFFICER CERTIFICATION

As the designated State Liaison Officer for the National Historic Preservation Act of 1966 (Public Law 89-665), I hereby nominate this property for inclusion in the National Register and certify that it has been evaluated according to the criteria and procedures set forth by the National Park Service. The recommended level of significance of this nomination is:

National ☐ State ☐ Local ☐

Name _____

Title _____

Date _____

NATIONAL REGISTER VERIFICATION

I hereby certify that this property is included in the National Register.

_____
Chief, Office of Archeology and Historic Preservation

Date _____

ATTEST:

_____
Keeper of The National Register

Date _____

HA-772
The German Konditore
17 North Philadelphia Boulevard (US 40), Aberdeen
Aberdeen quad, 1953 (Photorevised 1985)

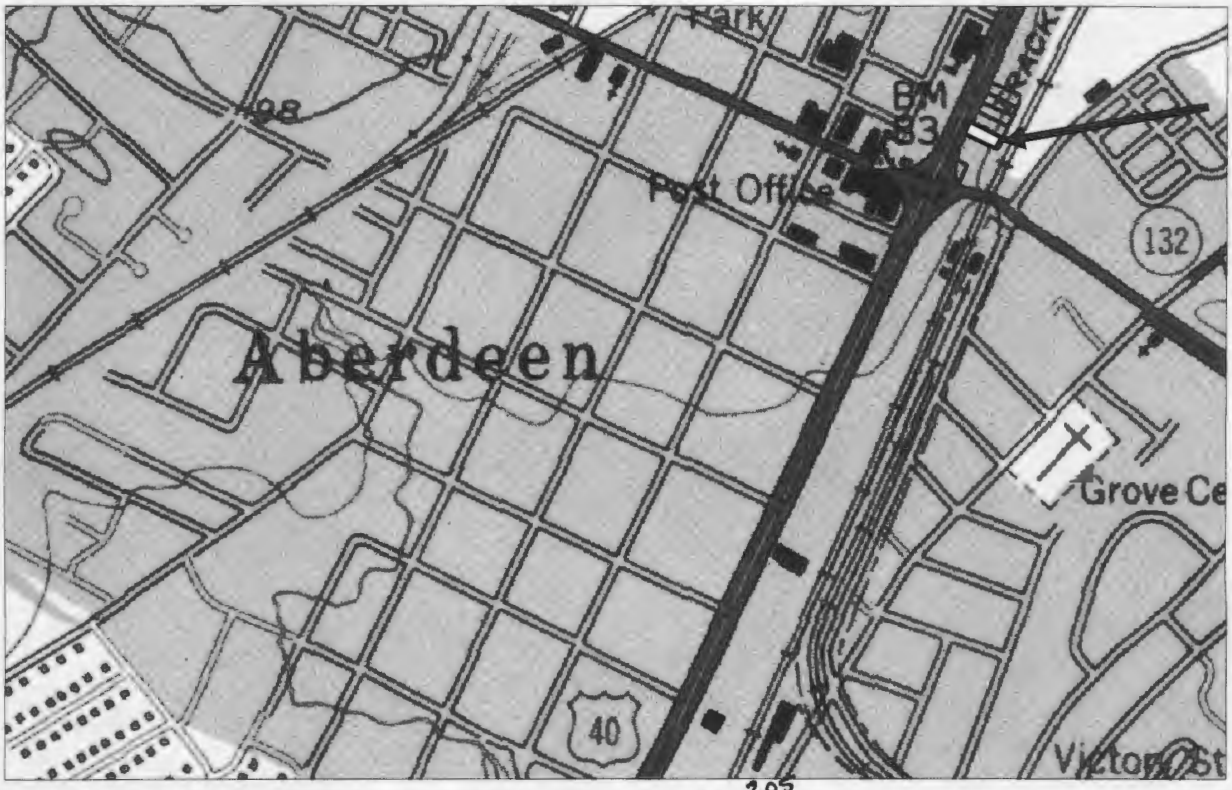

National Web Map Service 6" OPM, 2007-08

Tax Map ~~26~~ 205, P. 965

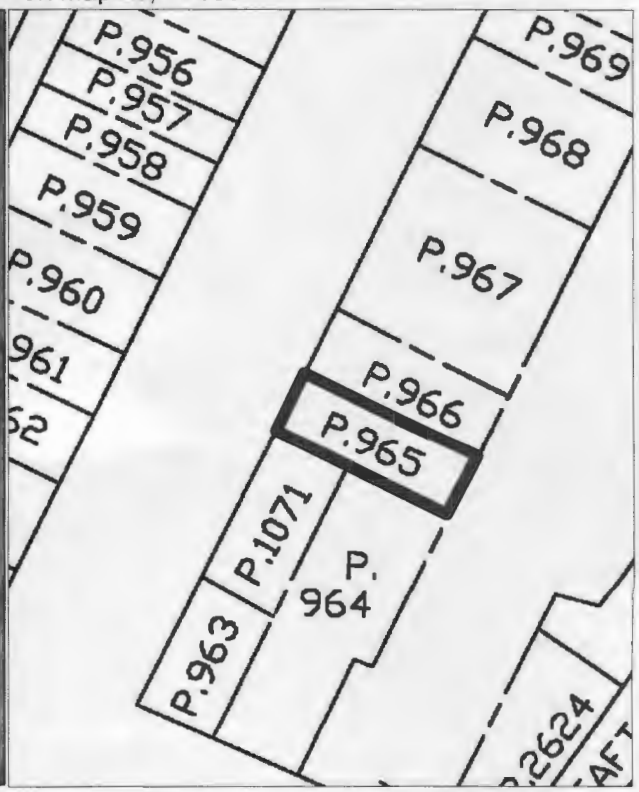

HA-772
The German Konditore
17 North Philadelphia Boulevard (US 40), Aberdeen
Sanborn Map, 1950, Sheet 2

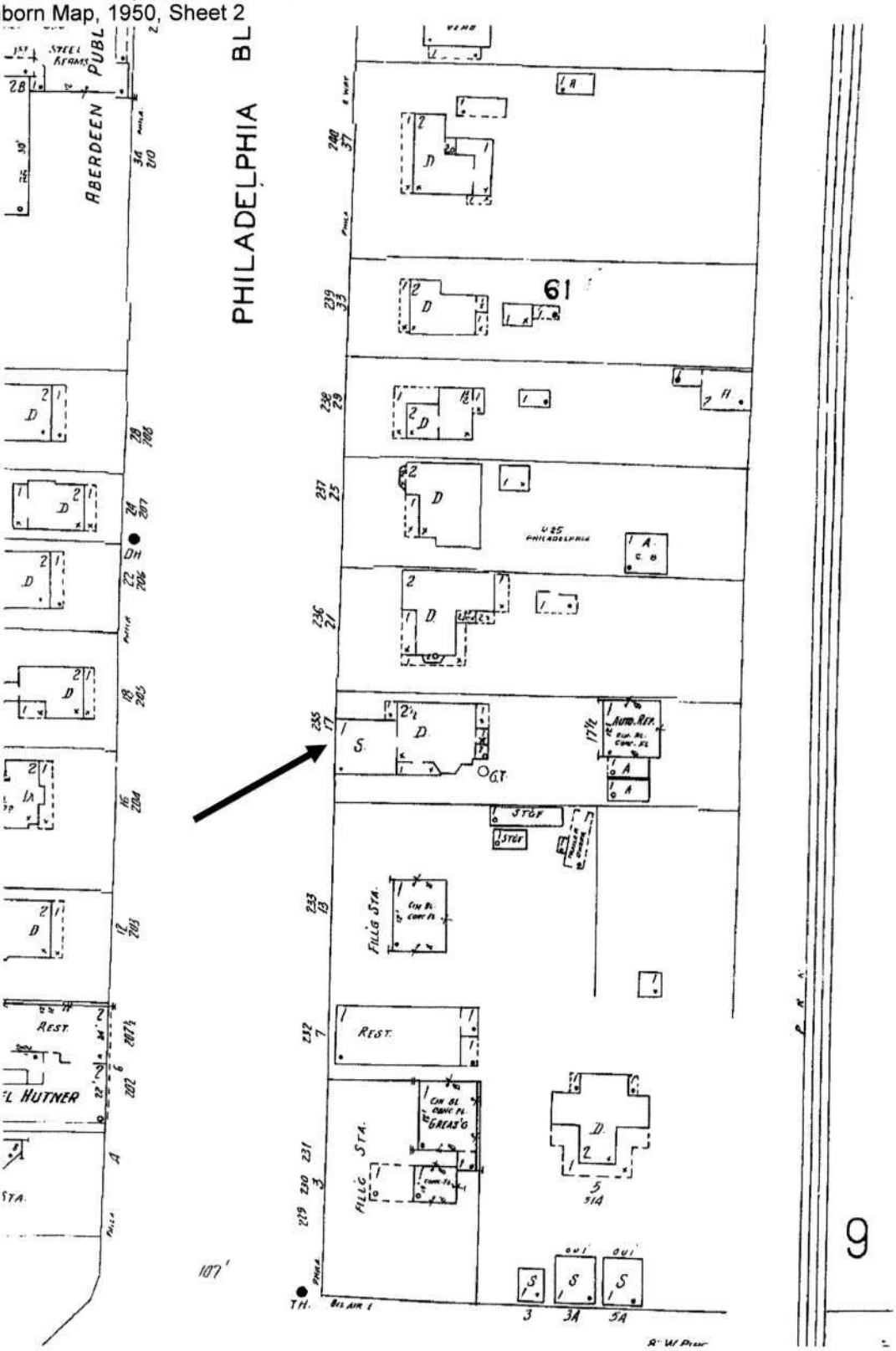

GERMAN KONDITOREI & BAK

HA 772

The German Konditorei

SE April '71