HA X 892

Form 10-300
(Dec. 1968)

UNITED STATES DEPARTMENT OF THE INTERIOR
NATIONAL PARK SERVICE

1368924408

N. R. FIELD SHEET

STATE:	
COUNTY:	
FOR NPS USE ONLY	
ENTRY NUMBER	DATE

NATIONAL REGISTER OF HISTORIC PLACES INVENTORY – NOMINATION FORM

(Type all entries – complete applicable sections)

1. NAME

COMMON: Mt Olive Undenominational Church

AND/OR HISTORIC: Old Mt Pleasant School

2. LOCATION

STREET AND NUMBER: Northeast corner of Dublin Road (Md 440) at Wilson Road

CITY OR TOWN: Ady

STATE: Md | CODE: | COUNTY: Harford | CODE:

3. CLASSIFICATION

CATEGORY (Check One)		OWNERSHIP		STATUS	ACCESSIBLE TO THE PUBLIC
District ☐	Building ☐	Public ☐	Public Acquisition:	Occupied ☒ In use	Yes:
Site ☐	Structure ☒	Private ☒	In Process ☐	Unoccupied ☐	Restricted ☒
Object ☐		Both ☐	Being Considered ☐	Preservation work in progress ☐	Unrestricted ☐
					No: ☐

PRESENT USE *(Check One or More as Appropriate)*

Agricultural	☐	Government	☐	Park	☐	Transportation	☐	Comments	☐
Commercial	☐	Industrial	☐	Private Residence	☐	Other *(Specify)*	☐		
Educational	☐	Military	☐	Religious	☒				
Entertainment	☐	Museum	☐	Scientific	☐				

4. OWNER OF PROPERTY

OWNERS NAME: Mrs Harry (Estelle Scarboro) Davis

STREET AND NUMBER: Wilson Road

CITY OR TOWN: ~~Billing~~ Street | STATE: Md 21154 | CODE:

5. LOCATION OF LEGAL DESCRIPTION

COURTHOUSE, REGISTRY OF DEEDS, ETC.: CLERK OF THE CIRCUIT COURT

STREET AND NUMBER: HARFORD COUNTY COURTHOUSE 40 S. MAIN ST.

CITY OR TOWN: BEL AIR | STATE: MARYLAND | CODE:

ACREAGE APPROXIMATE ACREAGE OF NOMINATED PROPERTY:

6. REPRESENTATION IN EXISTING SURVEYS

TITLE OF SURVEY:

DATE OF SURVEY: Federal ☐ State ☐ County ☐ Local ☐

DEPOSITORY FOR SURVEY RECORDS:

STREET AND NUMBER:

CITY OR TOWN: | STATE: | CODE:

STATE: COUNTY: FOR NPS USE ONLY ENTRY NUMBER DATE

N. R. FIELD SHEET

HA-892

7. DESCRIPTION		
CONDITION	(Check One) Excellent ☐ Good ☐ Fair ☐ Deteriorated ☐ Ruins ☐ Unexposed ☐	
INTEGRITY	(Check One) Altered ☐ Unaltered ☐	(Check One) Moved ☐ Original Site ☐

DESCRIBE THE PRESENT AND ORIGINAL (If known) PHYSICAL APPEARANCE

Frame school house, clapboard covered, with two rooms, built in two stages. Oblong, the roof ridgeline runs north-south with the entrance on the east side. A small bell-cupola is near the center of the A-roof ridgeline. One story high-windows are on the east and west side walls only. At the south end of the building windows have 4 lights over 4, at the north larger sashes have 6 lights over 6.

N. R. FIELD SHEET

HA-892

8. SIGNIFICANCE

PERIOD *(Check One or More as Appropriate)*

Pre-Columbian ☐	16th Century ☐	18th Century ☐	20th Century ☐
15th Century ☐	17th Century ☐	19th Century ☑	

SPECIFIC DATE(S) *(If Applicable and Known)*

AREAS OF SIGNIFICANCE *(Check One or More as Appropriate)*

Aboriginal		Education	☐	Political	☐	Urban Planning	☐
Prehistoric	☐	Engineering	☐	Religion/Philosophy	☐	Other *(Specify)*	☐
Historic	☐	Industry	☐	Science	☐		
Agriculture	☐	Invention	☐	Sculpture	☐		
Art	☐	Landscape Architecture	☐	Social/Humanitarian	☐		
Commerce	☐	Literature	☐	Theater	☐		
Communications	☐	Military	☐	Transportation	☐		
Conservation	☐	Music	☐				
Architecture	☐						

STATEMENT OF SIGNIFICANCE *(Include Personages, Dates, Events, Etc.)*

This building replaces the earlier log school house, HA 890, now an abandonned tenant house on this tract. Two room school with larger windows served this rural community before school busses enabled consolidation of elementary schools at Dublin.

Now a church for the "Undenominational Mt Olive Church"

N. R. FIELD SHEET

HA-892

9. MAJOR BIBLIOGRAPHICAL REFERENCES

10. GEOGRAPHICAL DATA

LATITUDE AND LONGITUDE COORDINATES DEFINING A RECTANGLE LOCATING THE PROPERTY									OR	LATITUDE AND LONGITUDE COORDINATES DEFINING THE CENTER POINT OF A PROPERTY OF LESS THAN ONE ACRE					
CORNER	LATITUDE			LONGITUDE						LATITUDE			LONGITUDE		
	Degrees	Minutes	Seconds	Degrees	Minutes	Seconds				Degrees	Minutes	Seconds	Degrees	Minutes	Seconds
NW	°	'	"	°	'	"				°	'	"	°	'	"
NE	°	'	"	°	'	"									
SE	°	'	"	°	'	"									
SW	°	'	"	°	'	"									

LIST ALL STATES AND COUNTIES FOR PROPERTIES OVERLAPPING STATE OR COUNTY BOUNDARIES

STATE:	CODE	COUNTY	CODE
STATE:	CODE	COUNTY:	CODE
STATE:	CODE	COUNTY:	CODE
STATE:	CODE	COUNTY:	CODE

11. FORM PREPARED BY

NAME AND TITLE: JEAN S. EWING

ORGANIZATION: MARYLAND HISTORICAL TRUST, 91 COLLEGE AVE.

DATE:

STREET AND NUMBER: ANNAPOLIS, MARYLAND 21404

CITY OR TOWN:

STATE:

CODE:

12. STATE LIAISON OFFICER CERTIFICATION

As the designated State Liaison Officer for the National Historic Preservation Act of 1966 (Public Law 89-665), I hereby nominate this property for inclusion in the National Register and certify that it has been evaluated according to the criteria and procedures set forth by the National Park Service. The recommended level of significance of this nomination is:

National ☐ State ☐ Local ☐

Name _____

Title _____

Date _____

NATIONAL REGISTER VERIFICATION

I hereby certify that this property is included in the National Register.

_____

Chief, Office of Archeology and Historic Preservation

Date _____

ATTEST:

_____

Keeper of The National Register

Date _____

HA-892
Mt. Olive Undenominational Church (Old Mt. Pleasant School)
Dublin and Wilson Roads, Street
Delta Quadrangle 1956, Photorevised 1974

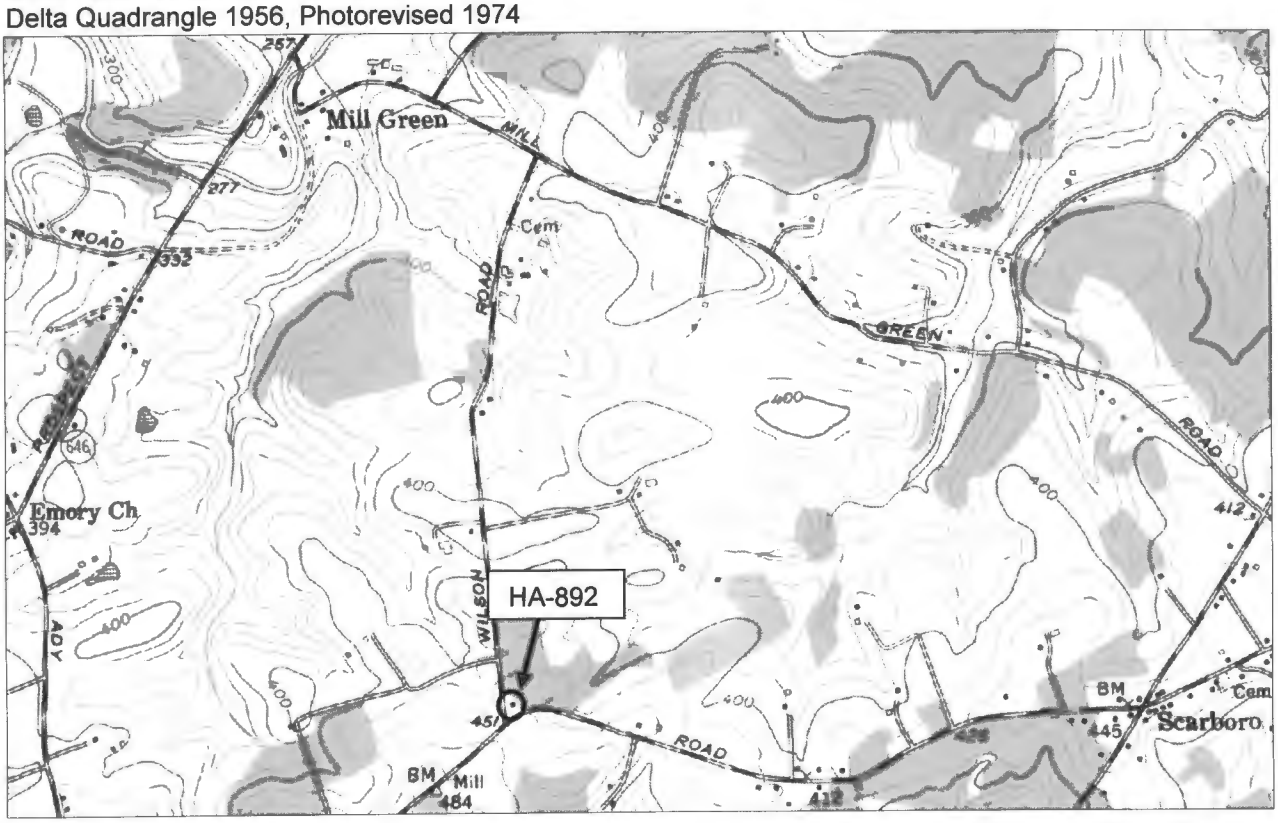

Harford County Tax Map 18, Parcel 191

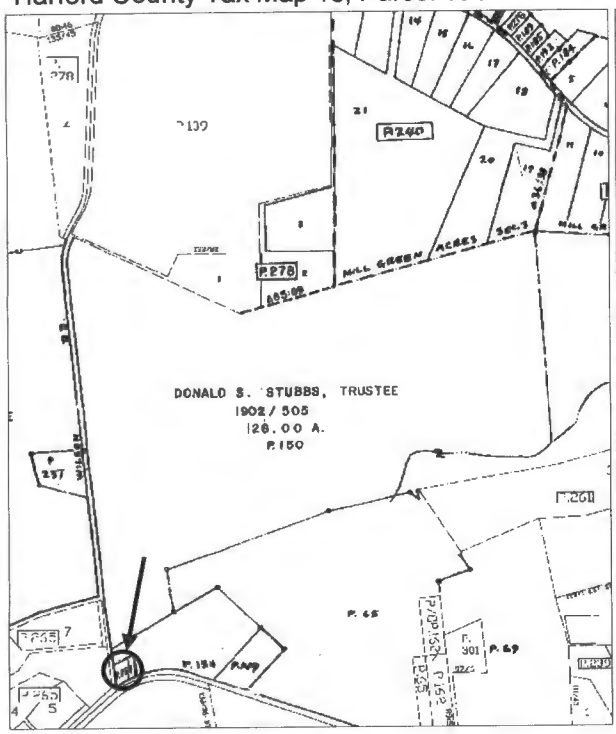

Bel Air 15' quad, 1901

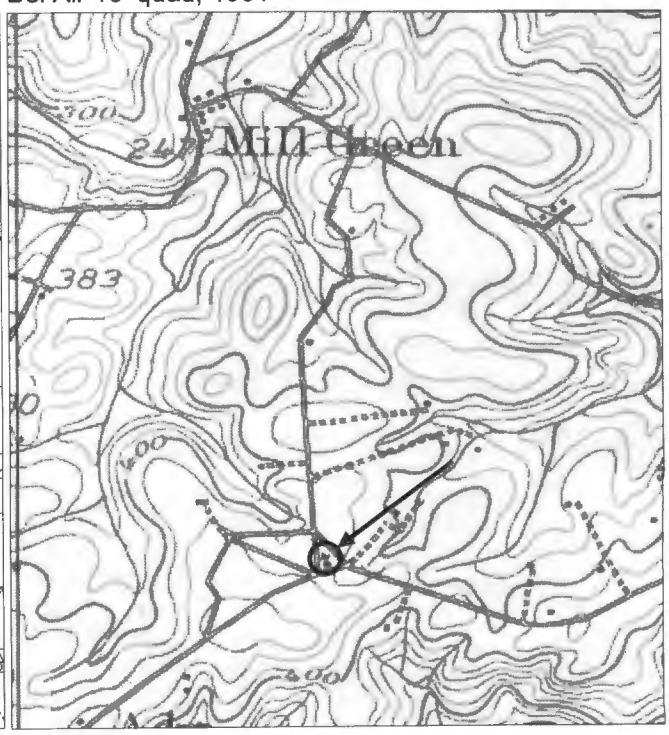

HA 892

1640

Mt. Olive Undenom. Church
(Mt Pleasant School)

Box Vol 72