HO-113
The Bernard Warfield House 1812
Woodbine
Private

The Bernard Warfield House faces south on the south east corner of Route 94 and Mullinix Road. It is a five bay wide, one room deep two and a half story high, gabled roof (running east-west) brick bond building, laid on a fieldstone foundation with wide brick chimneys inset into its east and west walls.

The central, rectangular double door is located on the south elevation. It is surmounted by a four light transom and stretcher brick flat arched lintel, flanked by two rectangular, double hung first floor windows, holding nine-over-six lights, decorated with projecting wooden sills and stretcher brick, flat arched lintels. Fenestration is vertically aligned and proportionally scaled with second floor windows on the south facade (laid in flemish bond) holding six-over-six lights. Three gabled roof dormers rest above.

An office-den-kitchen two story high, intersecting gabled roof (running north-south) brick and stucco north wing creates an "L" plan off the west side of the building's north wall.

A one story high, gabled roof (running north-south) brick (laid in English garden wall brick bond) smokehouse stands north of the house, and large barn and auxiliary buildings east and south.

Notable as a Warfield Farm for over a century, it is most significant as the farm of the son of J.D. Warfield, local historian of Howard County, who wrote Founders of Anne Arundel and Howard Counties, Maryland.

HO-113
District 4
MAGI #1401137904

MARYLAND HISTORICAL TRUST

INVENTORY FORM FOR STATE HISTORIC SITES SURVEY

1 NAME

HISTORIC
Bite the Skinner (The Heritage)

AND/OR COMMON
The Bernard Warfield Farm

2 LOCATION

STREET & NUMBER
Southeast corner of Mullinex Road and Route 94

CITY, TOWN
Woodbine

__ VICINITY OF

CONGRESSIONAL DISTRICT
6th

STATE
Maryland

COUNTY
Howard

3 CLASSIFICATION

CATEGORY	OWNERSHIP	STATUS	PRESENT USE	
XX DISTRICT	__PUBLIC	__OCCUPIED	XX AGRICULTURE	__MUSEUM
__BUILDING(S)	XX PRIVATE	__UNOCCUPIED	__COMMERCIAL	__PARK
__STRUCTURE	__BOTH	XX WORK IN PROGRESS	__EDUCATIONAL	XX PRIVATE RESIDENCE
__SITE	**PUBLIC ACQUISITION**	**ACCESSIBLE**	__ENTERTAINMENT	__RELIGIOUS
__OBJECT	__IN PROCESS	XX YES: RESTRICTED	__GOVERNMENT	__SCIENTIFIC
	__BEING CONSIDERED	__YES: UNRESTRICTED	__INDUSTRIAL	__TRANSPORTATION
		__NO	__MILITARY	__OTHER

4 OWNER OF PROPERTY

NAME
Mr. and Mrs. Donald Warfield

Telephone #: 489-4683

STREET & NUMBER
Northeast corner of Mullinex Road and Route 94

CITY, TOWN
Woodbine

__ VICINITY OF

STATE, zip code
Maryland 21797

5 LOCATION OF LEGAL DESCRIPTION

COURTHOUSE, REGISTRY OF DEEDS, ETC.
Tax Map 7 p.132
Hall of Records

Liber #: 107 402
Folio #: 563 570

STREET & NUMBER
Howard County Court House

CITY, TOWN
Ellicott City

STATE
Maryland

6 REPRESENTATION IN EXISTING SURVEYS

TITLE
Howard County Historic Sites Inventory

DATE
1978-1979

__FEDERAL X STATE __COUNTY __LOCAL

DEPOSITORY FOR SURVEY RECORDS
Maryland Historical Trust

CITY, TOWN
21 State Circle, Annapolis

STATE
Maryland

7 DESCRIPTION

HO-113
District 4

CONDITION		CHECK ONE	CHECK ONE
X EXCELLENT	__DETERIORATED	XX UNALTERED	XX ORIGINAL SITE
__GOOD	__RUINS	__ALTERED	__MOVED DATE_____
__FAIR	__UNEXPOSED		

DESCRIBE THE PRESENT AND ORIGINAL (IF KNOWN) PHYSICAL APPEARANCE

The Bernard Warfield Farm faces south on the south east corner of Route 94 and The Mullinex Road. It is a five bay wide, one room deep, two and a half story, gabled roof (running east - west) brick (laid in flemish bond and English garden wall brick bond) structure laid on a field stone foundation, with wide brick chimneys inset into its east and west walls.

The central, rectangular double door is located on the south elevation. It is surmounted by a four light transom and stretcher brick flat arched lintel, flanked by two rectangular, double-hung first floor windows, holding nine-over-six lights, decorated with projecting wooden sills and stretcher brick, flat arched lintels.

Fenestration is vertically aligned and proportionally scaled. The south elevation is laid in flemish bond and holds five second floor windows similar to those below. The second floor windows hold six-over-six lights and are similarly decorated to the others. Three gabled roof dormer windows rest above. They hold single, rectangular, double-hung windows with six-over-six lights. A plain wooden cornice decorates the roof line on this elevation.

The west elevation of the main body of the house holds a nine-over-nine light first floor window in the north bay, decorated with a stretcher brick flat arched lintel, which is vertically aligned to a nine-over-six light second floor window decorated with a flat header brick lintel. Two square casement, four light, attic windows, decorated with header brick flat lintels rest above.

The east elevation holds a wide batten wood rectangular cellar entrance surmounted by a hand hewn flat wooden lintel. It is flanked by a stone retaining wall, covered by a gabled roof. No first and second floor windows appear on this elevation but two four light attic casement windows rest in the A line formed by the gable roof. They are underlined by projecting wooden sills , flanked by flat pilasters and surmounted by flat wooden lintels.

The north elevation holds two vertically aligned and proportionally scaled first and second floor windows in the two east bays of the north wall. A square cellar window rests in the stone foundation between and below these windows. The interior central entrance hall holds a rectangular north entrance. This has become a door leading into the office-den running along the central and two west bays of the north wall of the main house. This

CONTINUE ON SEPARATE SHEET IF NECESSARY

Description (Con't)

kitchen-den wing forms an "L" plan and is now a three bay wide, one room deep, two story high, intersecting gable roof (running north-south) brick (laid in English garden wall brick bond) first floor and stuccoed second floor structure. A tall square, brick chimney rises from the gable roof between the central and south bays of the west wall. Fenestration for this section of the house is rectangular, double-hung, holding six-over-six lights. This section, too, rests on a field stone foundation. The west wall appears to have been repaired in several places, indicating a possible earlier construction date than the rest of the house. The lintels of the three first floor windows, of which the central one has been blocked in for better interior arrangement, are surmounted by header brick flat lintels. The second floor appears constructed of frame which has been covered with stucco. These windows are underlined by projecting wooden sills, flanked by flat pilasters and surmounted by flat wooden lintels.

The north elevation of this section of the house holds a blocked entrance and west of it a rectangular six-over-six light window. A wide exterior stone foundation centered on this wall may once have been the base for a wide cooking fire place which was later removed. The brick fill in this central section of the wall substantiates such a theory.

What was once a one story high, shed roofed kitchen porch along the east elevation of this section of the house has been enclosed and built on a cinder block foundation. A second floor has been added on the south side beneath which is located the den. The space above is used as a bath, with six-over-six light north window. Below rests a den double window, each component similar to the window above.

Eight cement steps lead to the rectangular kitchen entrance on the east wall. Two four-over-four light first floor windows rest north of the door.

A one story high, squarish, gabled roof (running north-south) brick (laid in Engligh garden wall brick bond) smoke house, laid on a stone foundation, lies north of the house. It holds a central rectangular batten wood door on its east wall, surmounted by a flat wooden lintel.

8 SIGNIFICANCE

PERIOD	AREAS OF SIGNIFICANCE -- CHECK AND JUSTIFY BELOW			
__PREHISTORIC	__ARCHEOLOGY-PREHISTORIC	__COMMUNITY PLANNING	__LANDSCAPE ARCHITECTURE	__RELIGION
__1400-1499	__ARCHEOLOGY-HISTORIC	__CONSERVATION	__LAW	__SCIENCE
__1500-1599	__AGRICULTURE	__ECONOMICS	__LITERATURE	__SCULPTURE
__1600-1699	X ARCHITECTURE	__EDUCATION	__MILITARY	__SOCIAL/HUMANITARIAN
__1700-1799	__ART	__ENGINEERING	__MUSIC	__THEATER
X 1800-1899	__COMMERCE	__EXPLORATION/SETTLEMENT	__PHILOSOPHY	__TRANSPORTATION
__1900-	__COMMUNICATIONS	__INDUSTRY	__POLITICS/GOVERNMENT	__OTHER (SPECIFY) local history
		__INVENTION		

SPECIFIC DATES 1812 BUILDER/ARCHITECT

STATEMENT OF SIGNIFICANCE

The Berhard Warfield House, known as The Heritage and once as Locust Grove, stands on a part of Philamon Dorsey Warfield's holdings, known as Bite the Skinner. It is architecturally and historically significant to Howard County and the State of Maryland as a fine example of an early brick five bay wide, one bay deep, central hall, gabled roof domicile and as the home of Philemon Dorsey Warfield, Son of Captain Benjamin Warfield of Cherry Grove, who served as a lieutenant in the War of 1812. On returning from that war he married Lucretia Welsh, daughter of Philip Welsh, one of the early settlers of the Florence area.

Here they raised eleven children, among whom was J. D. Warfield, author of Founders of Anne Arundel and Howard Counties, Maryland, the bible for all interested in historical research in Howard County. In addition he served as head master and English teacher at Brookville Academy and later at the Glenwood Institute before becoming a professor at the University of Maryland, then known as the Maryland Agricultural College. It is presently owned by the great grandson of Philemon and grandson of Professor Warfield, Mr. David Warfield.

Architecturally, it is notable as one of Howard County's few brick federal homes, featuring fine flemish bond brick on its main fecade and wide brick chimneys inset into its end walls with a dining room-kitchen intersecting gabled roof wing creating an "L" plan.

An old brick smoke house of this early period stands near the house as well as a large barn and auxiliary buildings.

In the process of being totally renovated, it is one of Howard County's finest landmarks, one of some thirty sites chosen by local historian, Celia Holland in her bicentennial edition of Landmarks of Howard County, Maryland.

Historically and architecturally of outstanding merit, this house and its surrounding outbuildings should be placed on the National Register of Historic Sites.

CONTINUE ON SEPARATE SHEET IF NECESSARY

9 MAJOR BIBLIOGRAPHICAL REFERENCES

Holland, Celia Howard County Landmarks
College Park 1976
Interview with Mrs. Donald Warfield, August 29, 1978

CONTINUE ON SEPARATE SHEET IF NECESSARY

10 GEOGRAPHICAL DATA

ACREAGE OF NOMINATED PROPERTY 53.11 p.132

Please see Attachment 1
Tax Map 7 p PAR 1

VERBAL BOUNDARY DESCRIPTION

Please see Howard County Land Records Liber 107, folio 563

LIST ALL STATES AND COUNTIES FOR PROPERTIES OVERLAPPING STATE OR COUNTY BOUNDARIES

STATE Maryland COUNTY Howard

STATE COUNTY

11 FORM PREPARED BY

NAME / TITLE
Cleora Barnes Thompson, Archivist

ORGANIZATION DATE
Office of Planning & Zoning-Comprehensive Planning Section 465-5000 x257

STREET & NUMBER TELEPHONE
3450 Court House Drive

CITY OR TOWN STATE
Ellicott City Maryland

The Maryland Historic Sites Inventory was officially created by an Act of the Maryland Legislature, to be found in the Annotated Code of Maryland, Article 41, Section 181 KA, 1974 Supplement.

The Survey and Inventory are being prepared for information and record purposes only and do not constitute any infringement of individual property rights.

RETURN TO: Maryland Historical Trust
The Shaw House, 21 State Circle
Annapolis, Maryland 21401
(301) 267-1438

HO-113
~~District 4.~~

MARYLAND HISTORICAL TRUST

INVENTORY FORM FOR STATE HISTORIC SITES SURVEY

1 NAME

HISTORIC
Bite the Skinner (The Heritage)

AND/OR COMMON
The Bernard Warfield Farm

2 LOCATION

STREET & NUMBER
South side of Mullinex Road, about .4 mile southeast of Maryland Route 94
~~Southeast corner of Mullinex Road and Route 94~~

CITY, TOWN
Woodbine

X VICINITY OF Lisbon

CONGRESSIONAL DISTRICT
6th

STATE
Maryland

COUNTY
Howard

3 CLASSIFICATION

CATEGORY	OWNERSHIP	STATUS	PRESENT USE	
XX DISTRICT	PUBLIC	OCCUPIED	XX AGRICULTURE	MUSEUM
X BUILDING(S)	XX PRIVATE	UNOCCUPIED	COMMERCIAL	PARK
STRUCTURE	BOTH	XX WORK IN PROGRESS	EDUCATIONAL	XX PRIVATE RESIDENCE
SITE	**PUBLIC ACQUISITION**	**ACCESSIBLE**	ENTERTAINMENT	RELIGIOUS
OBJECT	IN PROCESS	XX YES RESTRICTED	GOVERNMENT	SCIENTIFIC
	BEING CONSIDERED	YES UNRESTRICTED	INDUSTRIAL	TRANSPORTATION
		NO	MILITARY	OTHER

4 OWNER OF PROPERTY

NAME
Mr. and Mrs. Donald Warfield

Telephone #: 489-4683

STREET & NUMBER
~~Northeast corner of Mullinex Road and Route 94~~ 1999 ROUTE 94

CITY, TOWN
Woodbine

VICINITY OF

STATE, zip code
Maryland 21797

5 LOCATION OF LEGAL DESCRIPTION

COURTHOUSE, REGISTRY OF DEEDS, ETC
Tax Map 7 p.132
Hall of Records

Liber #: 107 402
Folio #: 563 570

STREET & NUMBER
Howard County Court House

CITY, TOWN
Ellicott City

STATE
Maryland

6 REPRESENTATION IN EXISTING SURVEYS

TITLE
~~Howard County Historic Sites Inventory~~

DATE
~~1978-1979~~

FEDERAL ~~X STATE~~ COUNTY LOCAL

DEPOSITORY FOR SURVEY RECORDS
~~Maryland Historical Trust~~

CITY, TOWN
~~21 State Circle, Annapolis~~

STATE
~~Maryland~~

DESCRIPTION

HO-113
District 4

CONDITION		CHECK ONE	CHECK ONE
X EXCELLENT	DETERIORATED	UNALTERED	XX ORIGINAL SITE
GOOD	RUINS	XX ALTERED	MOVED DATE
FAIR	UNEXPOSED		

DESCRIBE THE PRESENT AND ORIGINAL (IF KNOWN) PHYSICAL APPEARANCE

The Bernard Warfield Farm faces south on the south east corner of Route 94 and The Mullinex Road. It is a five bay wide, one room deep, two and a half story, gabled roof (running east - west) brick (laid in flemish bond and English garden wall brick bond) structure laid on a field stone foundation, with wide brick chimneys inset into its east and west walls.

The central, rectangular double door is located on the south elevation. It is surmounted by a four light transom and stretcher brick flat arched lintel, flanked by two rectangular, double-hung first floor windows, holding nine-over-six lights, decorated with projecting wooden sills and stretcher brick, flat arched lintels.

Fenestration is vertically aligned and proportionally scaled. The south elevation is laid in flemish bond and holds five second floor windows similar to those below. The second floor windows hold six-over-six lights and are similarly decorated to the others. Three gabled roof dormer windows rest above. They hold single, rectangular, double-hung windows with six-over-six lights. A plain wooden cornice decorates the roof line on this elevation.

The west elevation of the main body of the house holds a nine-over-nine light first floor window in the north bay, decorated with a stretcher brick flat arched lintel, which is vertically aligned to a nine-over-six light second floor window decorated with a flat header brick lintel. Two square casement, four light, attic windows, decorated with header brick flat lintels rest above.

The east elevation holds a wide batten wood rectangular cellar entrance surmounted by a hand hewn flat wooden lintel. It is flanked by a stone retaining wall, covered by a gabled roof. No first and second floor windows appear on this elevation but two four light attic casement windows rest in the A line formed by the gable roof. They are underlined by projecting wooden sills , flanked by flat pilasters and surmounted by flat wooden lintels.

The north elevation holds two vertically aligned and proportionally scaled first and second floor windows in the two east bays of the north wall. A square cellar window rests in the stone foundation between and below these windows. The interior central entrance hall holds a rectangular north entrance. This has become a door leading into the office-den running along the central and two west bays of the north wall of the main house. This

CONTINUE ON SEPARATE SHEET IF NECESSARY

Description (Con't)

kitchen-den wing forms an "L" plan and is now a three bay wide, one room deep, two story high, intersecting gable roof (running north-south) brick (laid in English garden wall brick bond) first floor and stuccoed second floor structure. A tall square, brick chimney rises from the gable roof between the central and south bays of the west wall. Fenestration for this section of the house is rectangular, double-hung, holding six-over-six lights. This section, too, rests on a field stone foundation. The west wall appears to have been repaired in several places, indicating a possible earlier construction date than the rest of the house. The lintels of the three first floor windows, of which the central one has been blocked in for better interior arrangement, are surmounted by header brick flat lintels. The second floor appears constructed of frame which has been covered with stucco. These windows are underlined by projecting wooden sills, flanked by flat pilasters and surmounted by flat wooden lintels.

The north elevation of this section of the house holds a blocked entrance and west of it a rectangular six-over-six light window. A wide exterior stone foundation centered on this wall may once have been the base for a wide cooking fire place which was later removed. The brick fill in this central section of the wall substantiates such a theory.

What was once a one story high, shed roofed kitchen porch along the east elevation of this section of the house has been enclosed and built on a cinder block foundation. A second floor has been added on the south side beneath which is located the den. The space above is used as a bath, with six-over-six light north window. Below rests a den double window, each component similar to the window above.

Eight cement steps lead to the rectangular kitchen entrance on the east wall. Two four-over-four light first floor windows rest north of the door.

A one story high, squarish, gabled roof (running north-south) brick (laid in Engligh garden wall brick bond) smoke house, laid on a stone foundation, lies north of the house. It holds a central rectangular batten wood door on its east wall, surmounted by a flat wooden lintel.

Attachments:
Floor Plan
Listing of color slides and 5"X7" black and white photos

HO-113
District 4

8 SIGNIFICANCE

PERIOD	AREAS OF SIGNIFICANCE -- CHECK AND JUSTIFY BELOW			
__PREHISTORIC	__ARCHEOLOGY-PREHISTORIC	__COMMUNITY PLANNING	__LANDSCAPE ARCHITECTURE	__RELIGION
__1400-1499	__ARCHEOLOGY-HISTORIC	__CONSERVATION	__LAW	__SCIENCE
__1500-1599	__AGRICULTURE	__ECONOMICS	__LITERATURE	__SCULPTURE
__1600-1699	X ARCHITECTURE	__EDUCATION	__MILITARY	__SOCIAL/HUMANITARIAN
__1700-1799	__ART	__ENGINEERING	__MUSIC	__THEATER
X 1800-1899	__COMMERCE	__EXPLORATION/SETTLEMENT	__PHILOSOPHY	__TRANSPORTATION
__1900-	__COMMUNICATIONS	__INDUSTRY	__POLITICS/GOVERNMENT	__OTHER (SPECIFY) local history
		__INVENTION		

SPECIFIC DATES 1812 BUILDER/ARCHITECT

STATEMENT OF SIGNIFICANCE

The Berhard Warfield House, known as The Heritage and once as Locust Grove, stands on a part of Philamon Dorsey Warfield's holdings, known as Bite the Skinner. It is architecturally and historically significant to Howard County and the State of Maryland as a fine example of an early brick five bay wide, one bay deep, central hall, gabled roof domicile and as the home of Philemon Dorsey Warfield, Son of Captain Benjamin Warfield of Cherry Grove, who served as a lieutenant in the War of 1812. On returning from that war he married Lucretia Welsh, daughter of Philip Welsh, one of the early settlers of the Florence area.

Here they raised eleven children, among whom was J. D. Warfield, author of Founders of Anne Arundel and Howard Counties, Maryland, the bible for all interested in historical research in Howard County. In addition he served as head master and English teacher at Brookville Academy and later at the Glenwood Institute before becoming a professor at the University of Maryland, then known as the Maryland Agricultural College. It is presently owned by the great grandson of Philemon and grandson of Professor Warfield, Mr. Donald Warfield.

Architecturally, it is notable as one of Howard County's few brick federal homes, featuring fine flemish bond brick on its main facade and wide brick chimneys inset into its end walls with a dining room-kitchen intersecting gabled roof wing creating an "L" plan.

An old brick smoke house of this early period stands near the house as well as a large barn and auxiliary buildings.

In the process of being totally renovated, it is one of Howard County's finest landmarks, one of some thirty sites chosen by local historian, Celia Holland in her bicentennial edition of Landmarks of Howard County, Maryland.

Historically and architecturally of outstanding merit, this house and its surrounding outbuildings should be placed on the National Register of Historic Sites.

CONTINUE ON SEPARATE SHEET IF NECESSARY

HO-113
District 4

9 MAJOR BIBLIOGRAPHICAL REFERENCES

Holland, Celia Howard County Landmarks
College Park 1976
Interview with Mrs. Donald Warfield, August 29, 1978

CONTINUE ON SEPARATE SHEET IF NECESSARY

10 GEOGRAPHICAL DATA

ACREAGE OF NOMINATED PROPERTY 53.11 p.132

Please see Attachment 1
Tax Map 7 p PAR 1

VERBAL BOUNDARY DESCRIPTION

Attachment from will of Bernard D. Warfield
Includes farm buildings adjacent meadows and family burial ground.

LIST ALL STATES AND COUNTIES FOR PROPERTIES OVERLAPPING STATE OR COUNTY BOUNDARIES

STATE Maryland COUNTY Howard

STATE COUNTY

11 FORM PREPARED BY

NAME / TITLE
Cleora Barnes Thompson, Archivist

ORGANIZATION
Office of Planning & Zoning-Comprehensive Planning Section

DATE (301) 465-5000 x257

STREET & NUMBER
3450 Court House Drive

TELEPHONE

CITY OR TOWN
Ellicott City

STATE
Maryland 21043

The Maryland Historic Sites Inventory was officially created by an Act of the Maryland Legislature, to be found in the Annotated Code of Maryland, Article 41, Section 181 KA, 1974 Supplement.

The Survey and Inventory are being prepared for information and record purposes only and do not constitute any infringement of individual property rights.

RETURN TO: Maryland Historical Trust
The Shaw House, 21 State Circle
Annapolis, Maryland 21401
(301) 267-1438

PS-1108

HO-113 RA

RECEIVED
FEB 21 1980
MARYLAND HISTORICAL TRUST

TO: Maryland Historical Trust
Shaw House, 21 State Circle
Annapolis, Md.

From: Mrs Mary Jane Warfield

Re: National Register Form Preparation
Bernard Warfield Farm
Howard County HO-113

In respose to your request for further information I am including an Interior Description, Acreage and Justification, Verbal boundry and Sketch Map.

In regard to the title search I found recorded in the Md. Hall of Records in Annapolis the deed recording the sale of the tract of land called" Bite the Skinner", 140 acres and one square perch of land more or less, from Charles Greenberry Ridgely to Benjamin Warfield for the sum of 561 pounds, 15 shillings on June 4, 1802. Recorded in Land Records Volume NH No 11 page 599.

"Captain Benjamin Warfield built his home Cherry Grove in 1768. He was commissioned in 1778 a captain in the Elk Ridge Battalion of Militia. Two sons, Beale and Philomen Dorsey Warfield entered the War of 1812. In the midst of that war , in 1814, Captain Benjamin died, leaving the land purchased fron Charles G. Ridgely to his son Philomen."

"In 1815 Philomen D. Warfield married Lucretia Welsh and built his brick house "Locust Grove" near the Ridgely pioneer cottage."

The remains of that log structure still stand most of it having recently been leveled by fire.

The family graveyard lies about 250 feet south of the house It is surrounded by an old iron fence and two rows of cedar trees. It includes the graves of Philomen and Lucretia Warfield and several of their children, including Joshua D. Warfield.

Reference:"Founders of Anne Arundel and Howard Counties" by Joshua D. Warfield .

Considering Joshua D. Warfield was the son of the builder of Locust Grove I think his references should be considered reliable.

HO-113

Re: Bernard Warfield Farm

Interior Description

First Floor: Central hall, four rooms plus laundry and bath

Second Floor: Four bedrooms and two baths

Third Floor: Two Bedrooms

The main entrance is through double paneled doors beneath a four light transom, and the wide jambs are paneled. This leads to a central hall bounded on the right by a 14 inch thick interior brick wall supported by a field stone foundation.

To the left is an open staircase rising to the third floor. There are eleven steps to the first landing and a returning flight of five steps to the second floor landing. At the first landing there are also three steps leading to the second floor rooms which were added over the rear wing of the house. The staircase continues past the second floor landing for seven steps to a landing and a return flight of seven steps to the third floor. The risers,treads and rectangular balusters are of pine surmounted by an octagonal hand rail of walnut. The turned newel post on the main floor has a 6½ inch square base and those above are 4 inch bases. The handrail, main floor newel post and stair treads have remained in a natural finish with all other trim and doors painted.

To the right of the central hall on the main floor is a 16X 20 foot parlor. There are four nine-over-six light windows, two on the front wall and two on the rear wall. Centered on the wall opposite the parlor entry is the fireplace. The pine mantel is supported by flat pilasters with horizontal mouldings above the fireplace opening, whichmatch the window sill mouldings in this room. Window and door trim in the parlor and hall is wider than in the other rooms.

To the left of the hall is a 14 X 20 foot dining room. Centered on the opposite wall is a fireplace with pine mantel. To the right of the fireplace is a nine-over-nine light window and there are two nine-over-six light windows on the front wall. There is adoor to the basement stairs next to the rear wall and a door to the kitchen in the rear wall.

All of the floors in the parlor, hall and dining room are four to six inch random width tongue and groove pine and the ceilings nine foot six inches high. The doord are all six panel pine doors.

From the central hall opposite the front entrance there is a door leading to the kitchen. This was at one time an outside back porch entrance but in about 1930 was enclosed to enlarge what is now a 22 X 13 foot kitchen. It has just been remodeled to include six hand hewn beams taken from an older log building on the farm. Beyond the kitchen to the rear is a small den panelled in weathered gray siding, a recently added bay window and fireplace. Adjoining this is a laundry room, a small bathroom and an enclosed stairs leading to the two rooms and bath over the rear wing.

Bernard Warfield Farm

HO-113

Interior description Continued.

On the second floor in the main wing of the house there are two bedrooms over the parlor and dining rooms. Both rooms have fireplaces with pine mantels and window placement like the rooms beneath them. The windows are six-over-six lights and the ceilings are 8 foot 6 inches, floors are 4 to 6 inch random width pine. A bathroom has been added in the front hall between these two bedrooms; and closets have been added in the bedrooms.

Directly above the second floor front rooms are two finished attic rooms with a dormer window and two casement windows in each. The small hall area between these also has a dormer and 4 to 6 inch pine floors. Bedrooms here are floored in very wide pine and oak boards.

HO-113

RE: Bernard Warfield Farm
Howard County
HO-113

Verbal Boundry Description

The plot of land consists of approximately 2½ acres Beginning south east corner following a board fence west- 565 feet to a woven wire fence north 180 feet to a board fence east 609 feet to a board fence boardering A.E. Mullinix Rd. south 195 feet to starting point.

The plot includes the bank barn the brick house and meat house,a machinery shed,and two car garage built in 1940. The bank barn was built in 1918.

There is a family grave yard south of the house about 205 feet.

Mailing Address 16539 A. E. Mullinix Rd
Woodbine, Md. 21797

HO-113
1401137904

Bernard Warfield Farm — historic
— common
Mullinix Rd.

2-story brick Federal house —
Neat farm —

located in Field by MB — 7/21/70

to Map #7
Bernard D. Warfield
Josephine D. Warfield
402/570
215.19 A.
p.132

HO-113

BITE THE SKINNER
HOWARD COUNTY

FLOOR PLAN-FIRST FLOOR

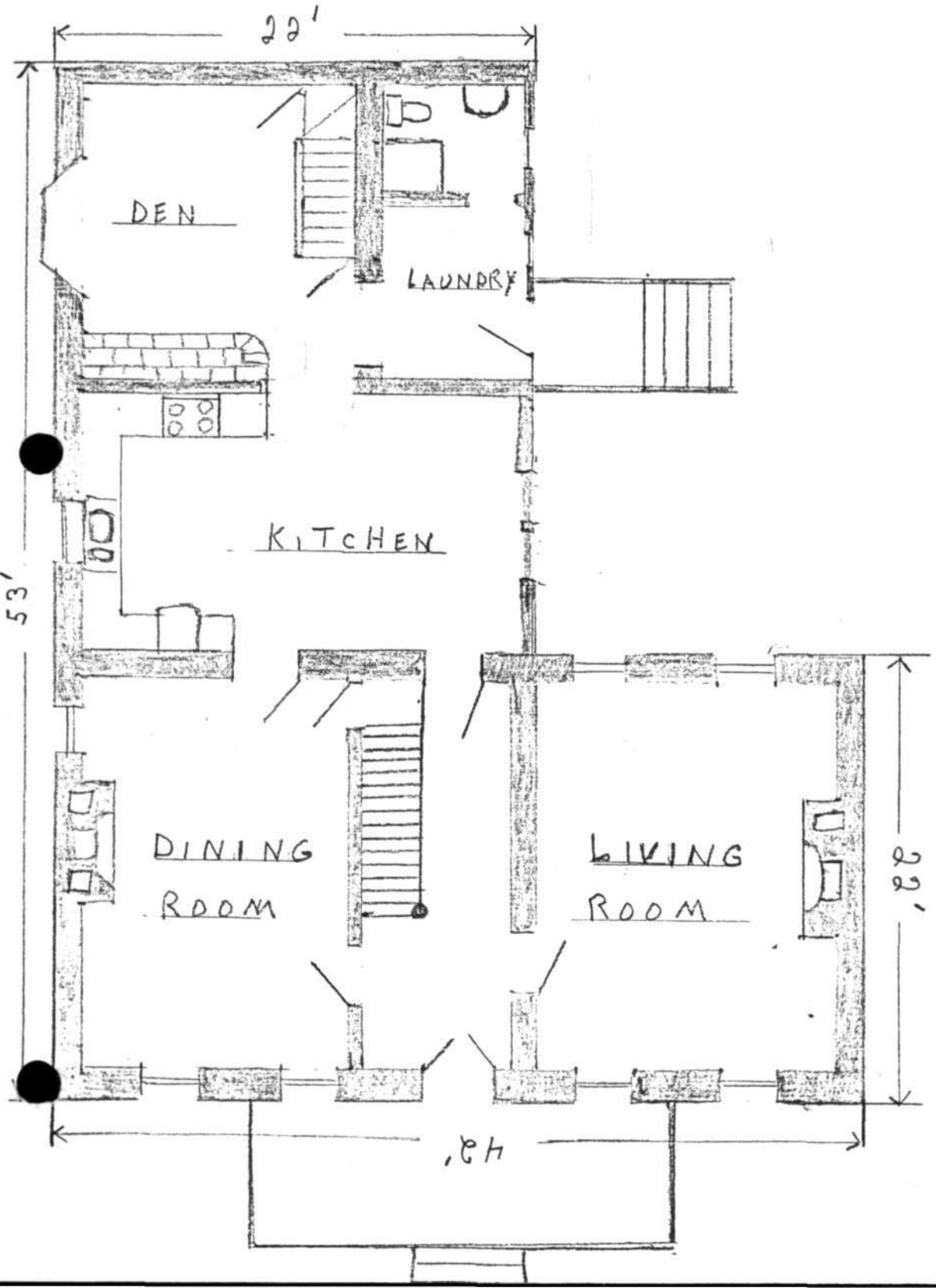

HO-113
Bernard Warfield Farm
Howard County

House, Buildings on 2½ acres

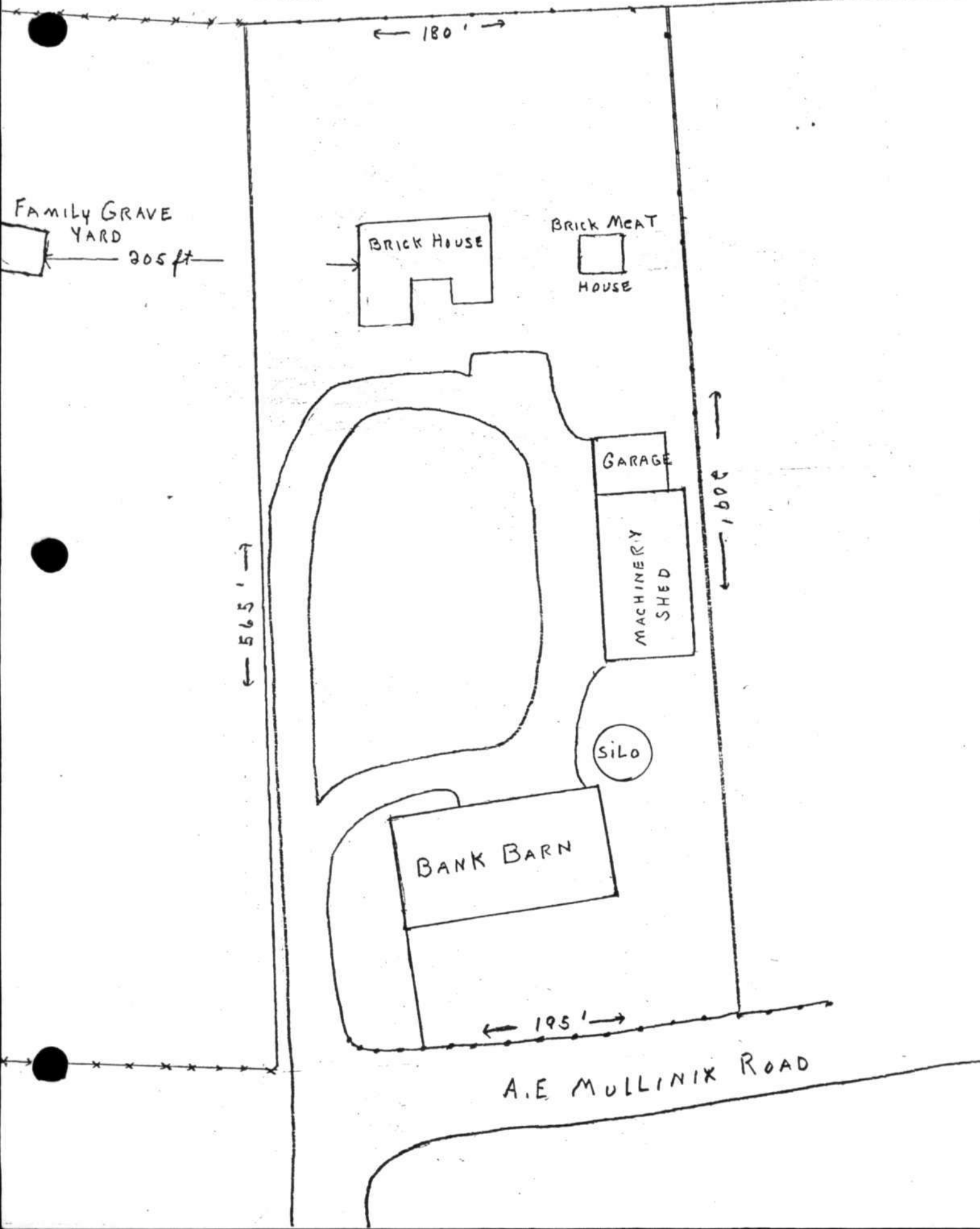

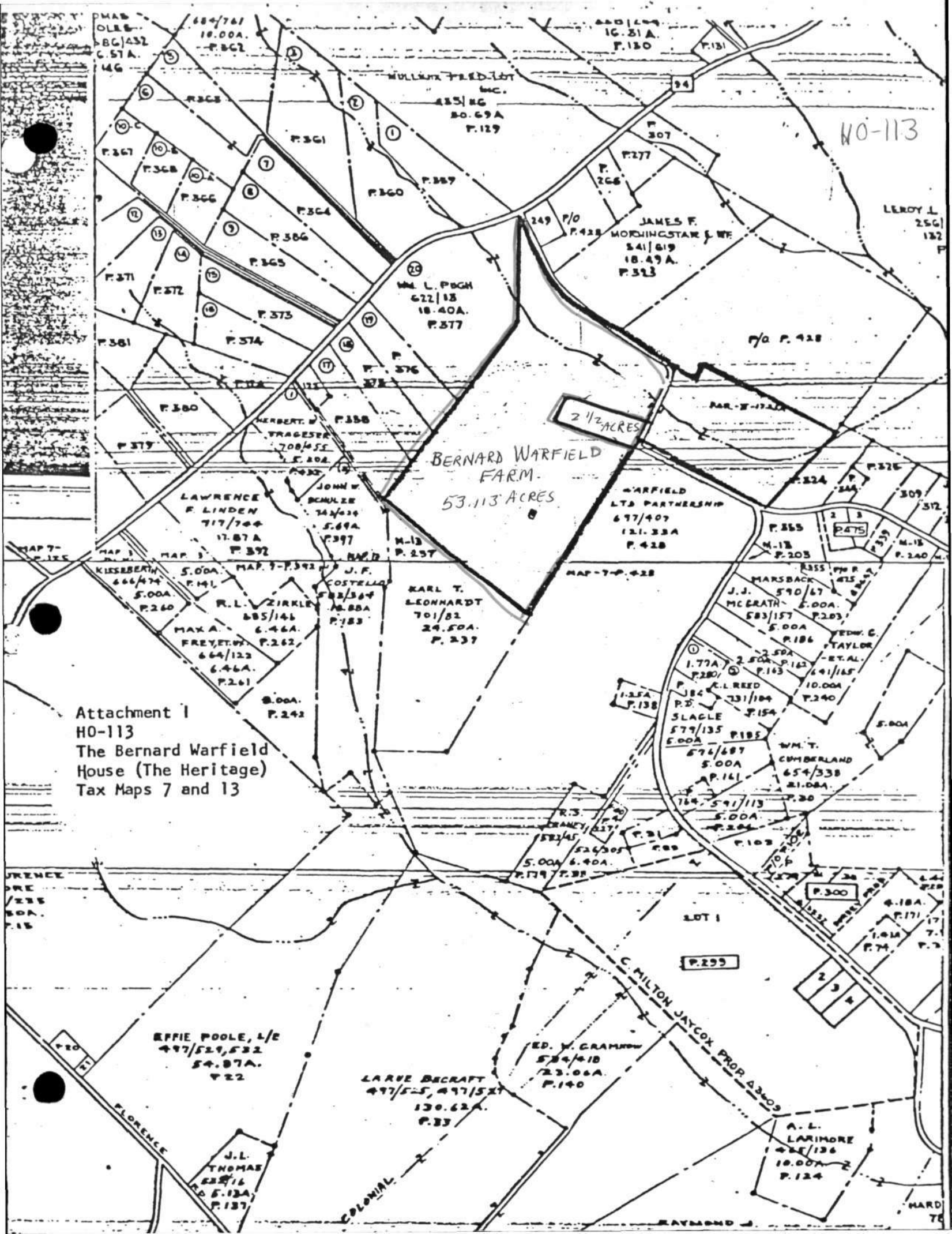

Attachment I
HO-113
The Bernard Warfield House (The Heritage)
Tax Maps 7 and 13

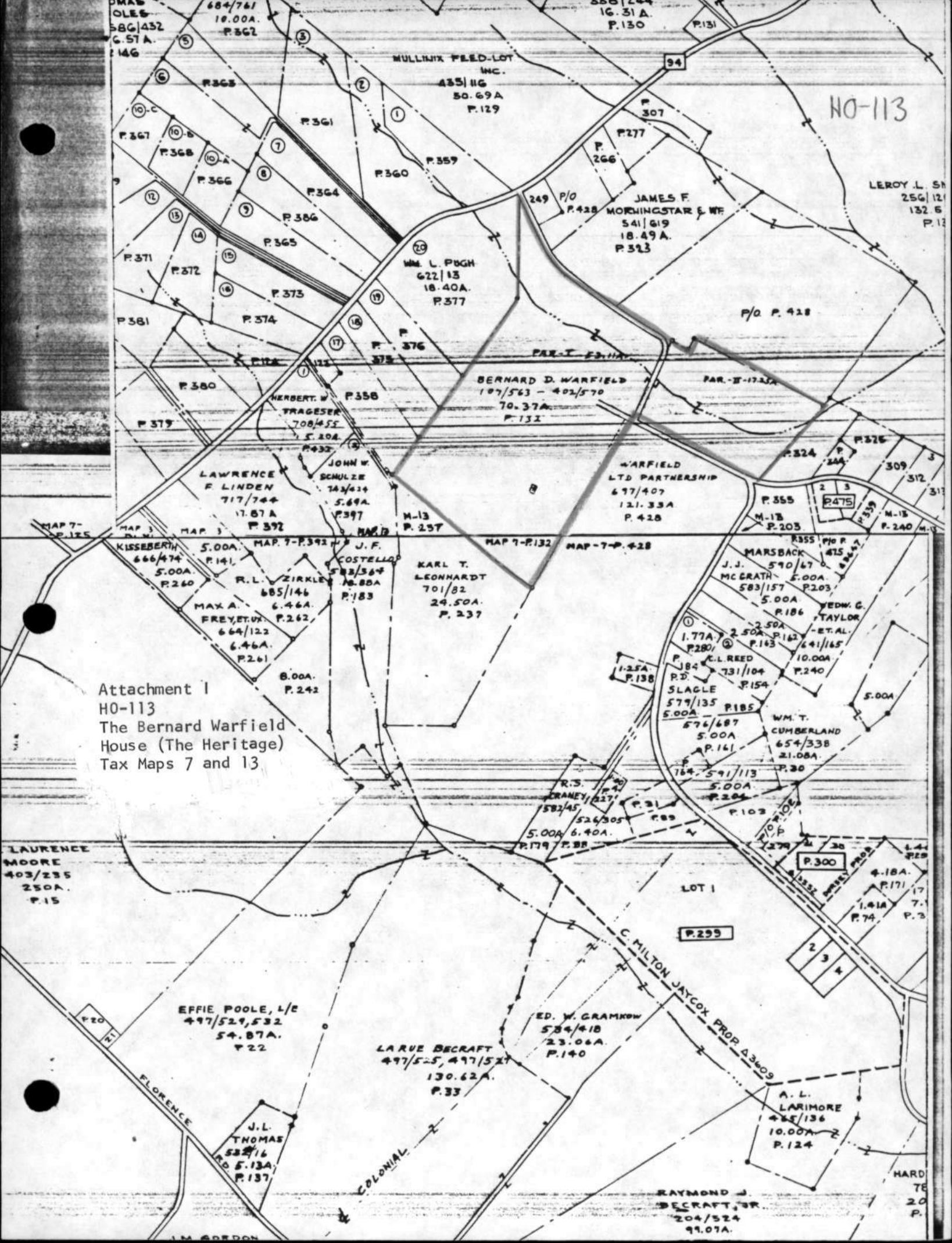
HO-113
Attachment 1
HO-113
The Bernard Warfield
House (The Heritage)
Tax Maps 7 and 13
MULLINIX FEED-LOT INC.
435/116
50.69A
P.129
JAMES F. MORNINGSTAR & WF.
541/619
18.49A.
P.323
WM. L. PUGH
622/13
18.40A.
P.377
BERNARD D. WARFIELD
107/563 - 402/570
70.37A.
P.132
WARFIELD LTD PARTNERSHIP
697/407
121.33A
P.428
LAWRENCE F. LINDEN
717/744
17.87A
P.392
HERBERT W. TRAGESER
708/455
5.20A.
P.432
JOHN W. SCHULZE
743/424
5.69A.
P.397
KISSEBERTH
666/474
5.00A.
P.260
R.L. ZIRKLE
685/146
6.46A.
P.262
MAX A. FREY, ET. UX.
664/122
6.46A.
P.261
J.F. COSTELLO
582/364
18.88A
P.183
KARL T. LEONHARDT
701/82
24.50A.
P.237
MARSBACK
590/67
5.00A.
P.203
J.J. MC GRATH
583/157
5.00A
P.186
EDW. G. TAYLOR -ET. AL.
641/165
10.00A
P.240
C.L. REED
731/104
P.154
P.D. SLAGLE
579/135
5.00A
576/687
5.00A
P.161
WM. T. CUMBERLAND
654/338
21.08A.
P.30
591/113
5.00A
P.204
R.S. CRANEY
582/45
526/305
6.40A.
P.179
LAURENCE MOORE
403/235
250A.
P.15
LOT 1
C. MILTON JAYCOX PROP. Δ 3609
EFFIE POOLE, L/E
497/529, 532
54.87A.
P.22
LARUE BECRAFT
497/525, 497/527
130.62A.
P.33
ED. W. GRAMKOW
584/418
23.06A.
P.140
A.L. LARIMORE
465/136
10.00A.
P.124
J.L. THOMAS
522/16
RD 5.13A.
P.137
RAYMOND J. BECRAFT, JR.
204/524
99.07A.
FLORENCE
COLONIAL
94
P.475
P.300
P.299
MAP 7-P.392
MAP 7-P.132
MAP-7-P.428
M-13 P.237
M-13 P.203
M-13 P.240

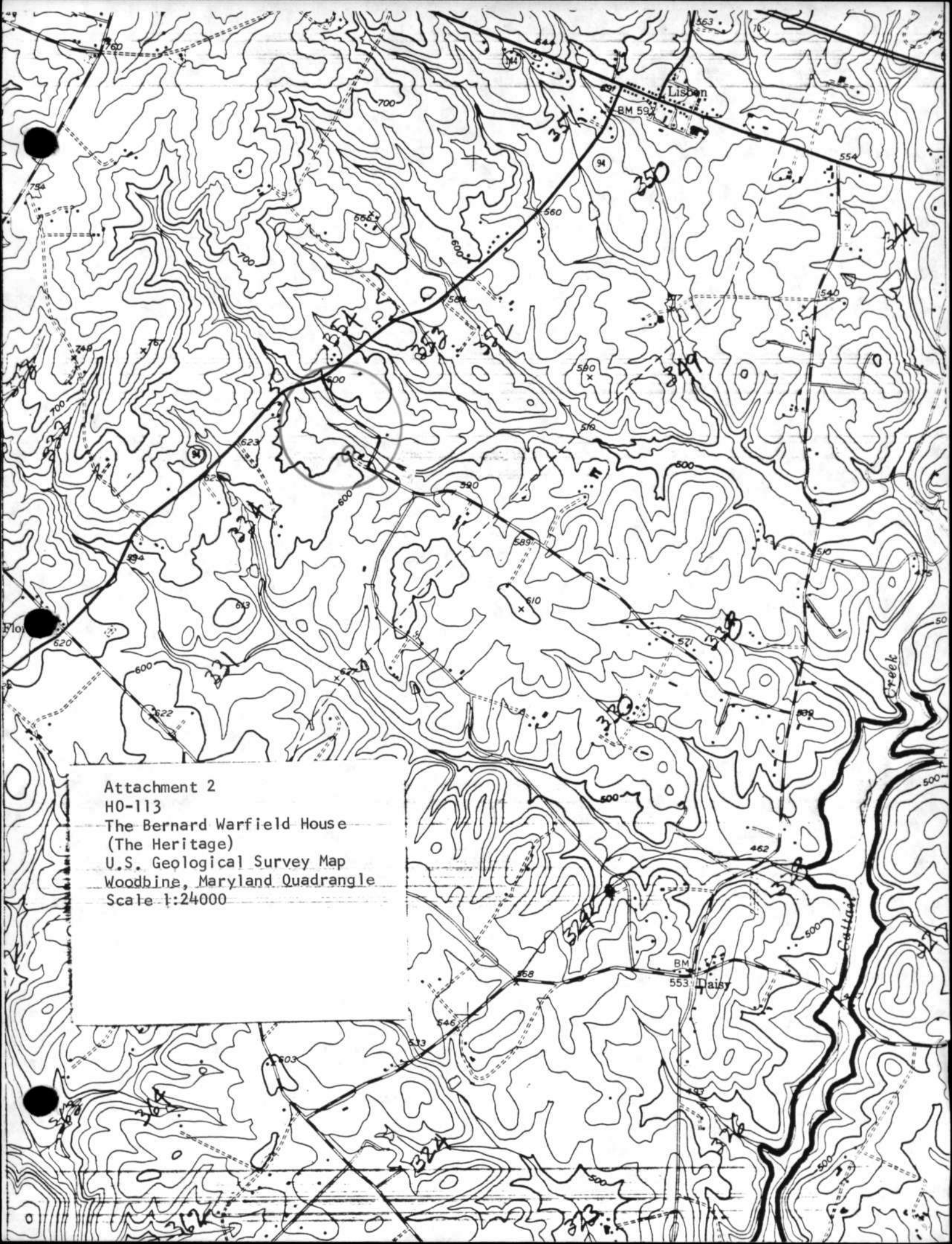

Attachment 2
HO-113
The Bernard Warfield House
(The Heritage)
U.S. Geological Survey Map
Woodbine, Maryland Quadrangle
Scale 1:24000

BITE THE SKINNER HO-113 #1

HOWARD COUNTY

FRONT VIEW FACING SOUTH

PORCH ADDED 20TH CENTURY

TAKEN BY DONALD B. WARFIELD

4-10-79

BITE THE SKINNER HO-113

HOWARD COUNTY

EAST VIEW #2

TAKEN BY DONALD B. WARFIELD

4-10-79

BITE THE SKINNER Ho-113

HOWARD COUNTY #3

EAST SIDE CELLAR ENTRANCE

TAKEN BY DONALD B. WARFIELD

4-10-79

HO-113

BITE THE SKINNER

HOWARD COUNTY

FACING WEST #4

TAKEN BY DONALD B. WARFIELD

4-10-79

BITE THE SKINNER HO-113
HOWARD COUNTY

FRONT ENTRANCE FROM
CENTER HALL #5
TAKEN BY DONALD B WARFIELD
APRIL 10, 1979

HO-113

FRONT STAIRCASE

FROM FRONT HALL #6

BITE THE SKINNER

HOWARD COUNTY

TAKEN BY DONALD B. WARFIELD

APRIL 10, 1979

BITE THE SKINNER HO-113
HOWARD COUNTY

LIVING ROOM FIREPLACE #7

CENTER SECTION MANTEL

HORIZONTAL MOULDINGS MATCH

WINDOW SILL MOULDING IN

LIVING ROOM — TAKEN BY

DONALD B WARFIELD 4-10-79



BITE THE SKINNER HO-113
HOWARD COUNTY #8

LIVING ROOM WINDOW - SILL
TRIM MATCHING MANTEL TRIM
TAKEN BY DONALD B WARFIELD
4-10-79

DINING ROOM FIREPLACE # 9

HO-113

BITE THE SKINNER

HOWARD COUNTY

TAKEN BY DONALD B. WARFIELD

APRIL 10, 1979



BITE THE SKINNER
HOWARD COUNTY HO 113

FRONT ENTRANCE FROM
DINING ROOM #10

TAKEN BY DONALD B.
WARFIELD APRIL 10, 1979

BITE THE SKINNER - HOWARD COUNTY
FRONT STAIR CASE AND KITCHEN -
FAMILY ROOM DOOR #11
TAKEN BY DONALD B. WARFIELD
APRIL 10, 1979 HO-113



STAIRCASE LOOKING UP
TO. THIRD FLOOR #12

HO-113

BITE THE SKINNER
HOWARD COUNTY

TAKEN BY DONALD B WARFIELD
4-10-79

BITE THE SKINNER HO 113

HOWARD COUNTY

SECOND FLOOR LANDING #13

STAIR CASE DETAIL

TAKEN BY DONALD B WARFIELD

APRIL 10, 1979

BITE THE SKINNER HO-113

HOWARD COUNTY #14

SECOND FLOOR WEST BEDROOM

ORIGINAL MANTEL - RECENTLY

ADDED CLOSET AND BOOK SHELVES

TAKEN BY DONALD B. WARFIELD

4-10-79



BITE THE SKINNER HO-113
HOWARD COUNTY
SECOND FLOOR EAST BEDROOM
RECENTLY ADDED CLOSETS #15
AND BOOKSHELVES. TAKEN BY
DONALD B. WARFIELD 4-10-79

BITE THE SKINNER HO-113

HOWARD COUNTY #16

CHIMNEY END THIRD FLOOR

TAKEN BY DONALD B. WARFIELD

4-10-79

BITE THE SKINNER HO-113

HOWARD COUNTY #17

THIRD FLOOR DORMER WINDOW

TAKEN BY DONALD B. WARFIELD

4-10-79

BITE THE SKINNER HO:13

HOWARD COUNTY

#18

SMOKE HOUSE - FRONT VIEW

TAKEN BY DONALD B. WARFIELD

4-10-79

BITE THE SKINNER HC-113

HOWARD COUNTY

SMOKEHOUSE BACK VIEW #19

TAKEN BY DONALD B. WARFIED

4-10-79

HO-113
THE BERNARD WARFIELD HOUSE
SOUTH WEST

CLEORA THOMPSON, AIP
AUGUST - 1978

HO. 113

775A

Mar. '72

Bernard Warfield's house

HO.113

1125

May '72

Bernard Warfield's smokehouse