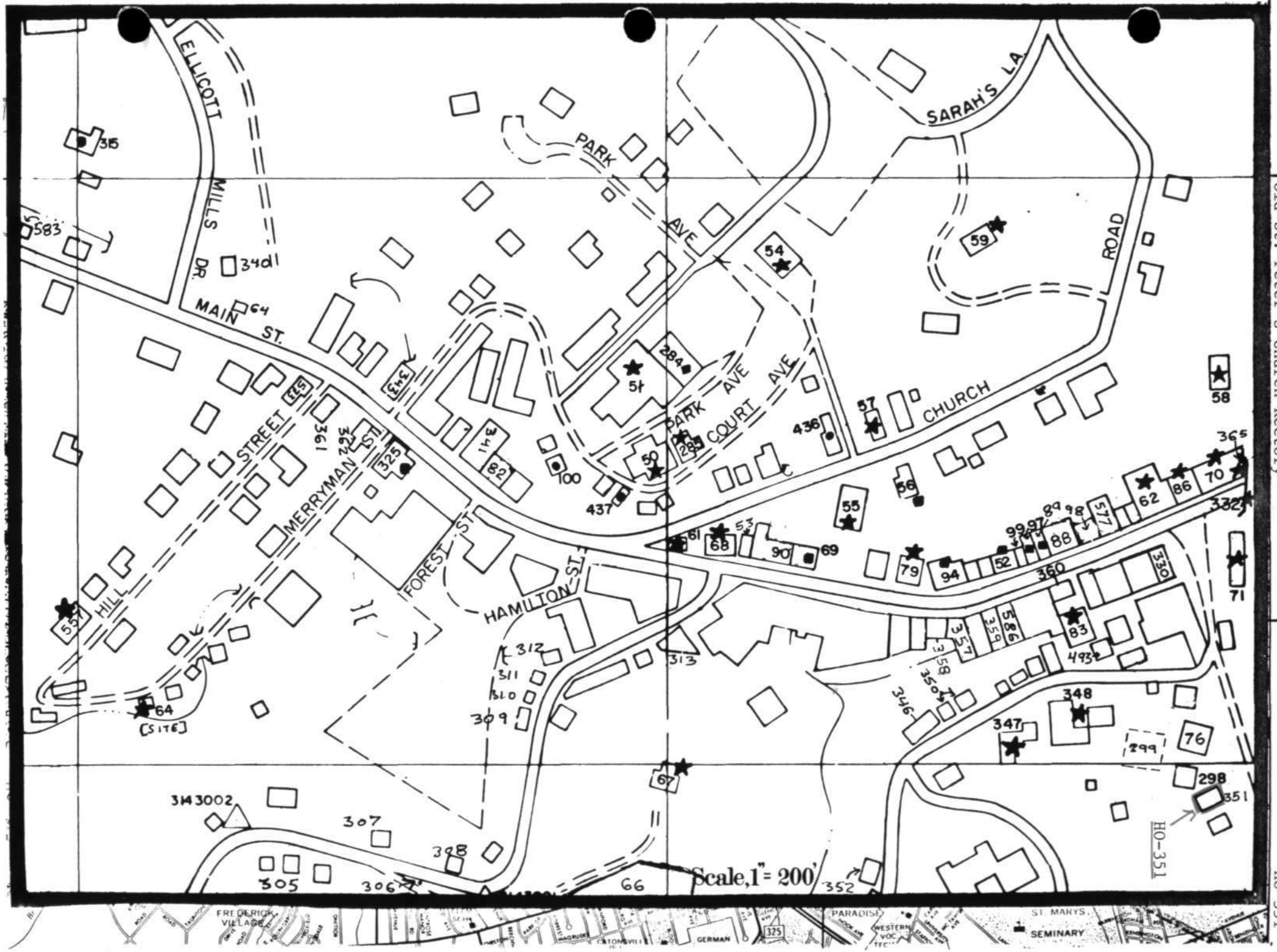
ELLICOTT MILLS DR.
MAIN ST.
PARK AVE
SARAH'S LA.
ROAD
CHURCH
COURT AVE
PARK AVE
STREET
MERRYMAN ST.
FOREST ST.
HAMILTON ST.
HILL
[SITE]
HO-351
Scale, 1" = 200'
FREDERICK VILLAGE
CATONSVILLE
GERMAN
PARADISE
ST. MARYS SEMINARY

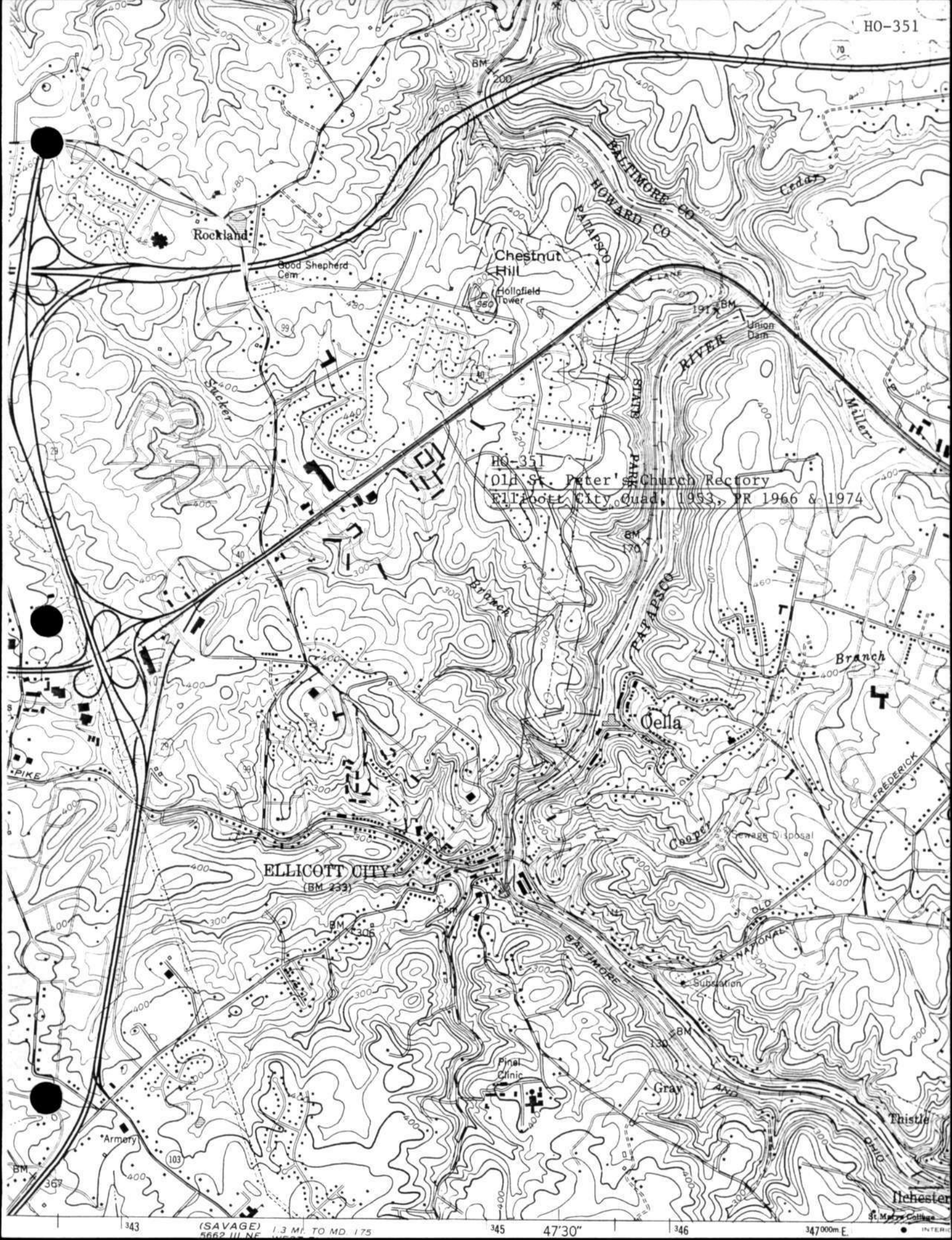
HO-351
HO-351
Old St. Peter's Church Rectory
Ellicott City Quad, 1953, PR 1966 & 1974
Rockland
Good Shepherd Cem
Chestnut Hill
Hollofield Tower
BALTIMORE CO
HOWARD CO
PATAPSCO
Cedar
Union Dam
RIVER
STATE PARK
Miller
Sucker
Branch
PATAPSCO
Branch
Oella
PIKE
FREDERICK
Cooper
Sewage Disposal
ELLICOTT CITY
(BM 233)
Cem
BALTIMORE
OLD
NATIONAL
Substation
Pinel Clinic
Gray
AND
OHIO
Thistle
Armory
Ilchester
St. Marys College
(SAVAGE)
5662 III NE
1.3 MI. TO MD. 175
47'30"
347000m E.

HO-351
Old St. Peter's Church Rectory, site
St. Paul Place, Ellicott City
Sanborn Maps

DEMOLISHED

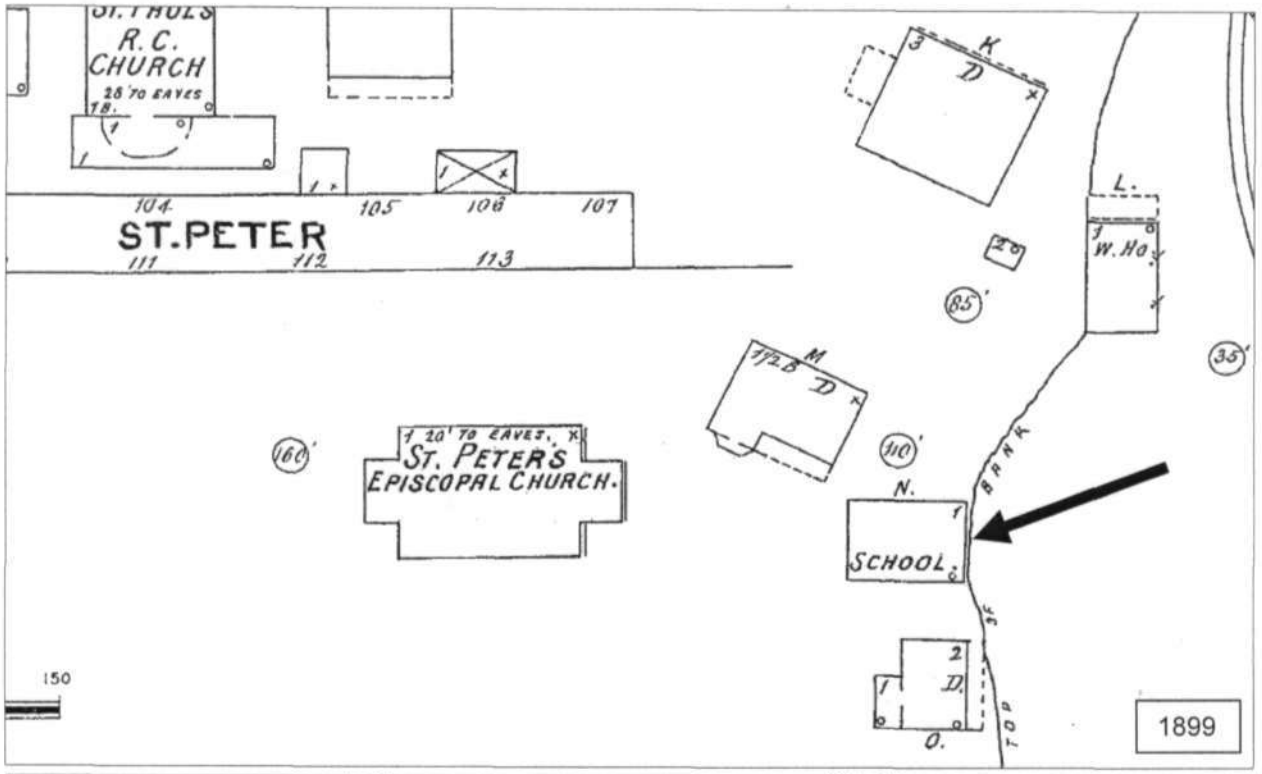

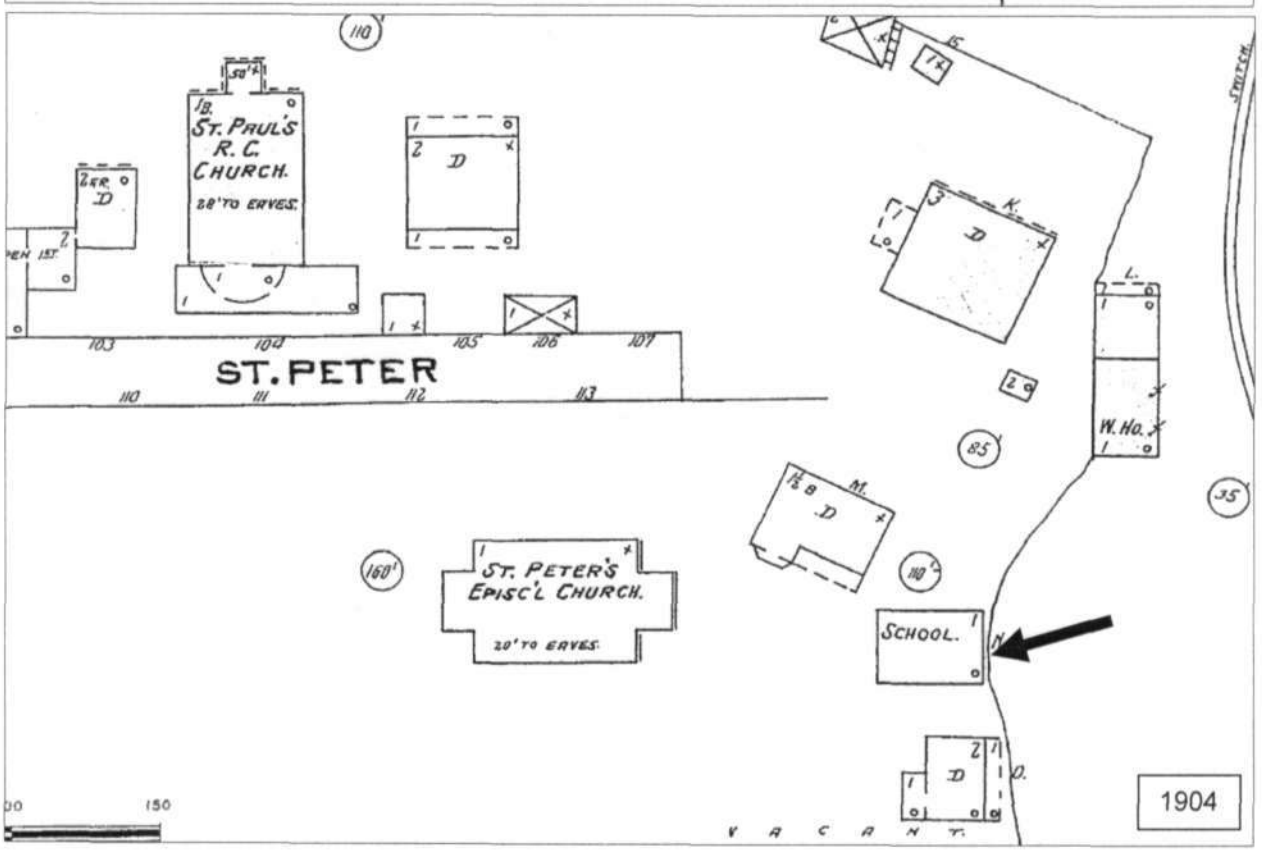

HO-351
Old St. Peter's Church Rectory, site
St. Paul Place, Ellicott City
Sanborn Maps

DEMOLISHED

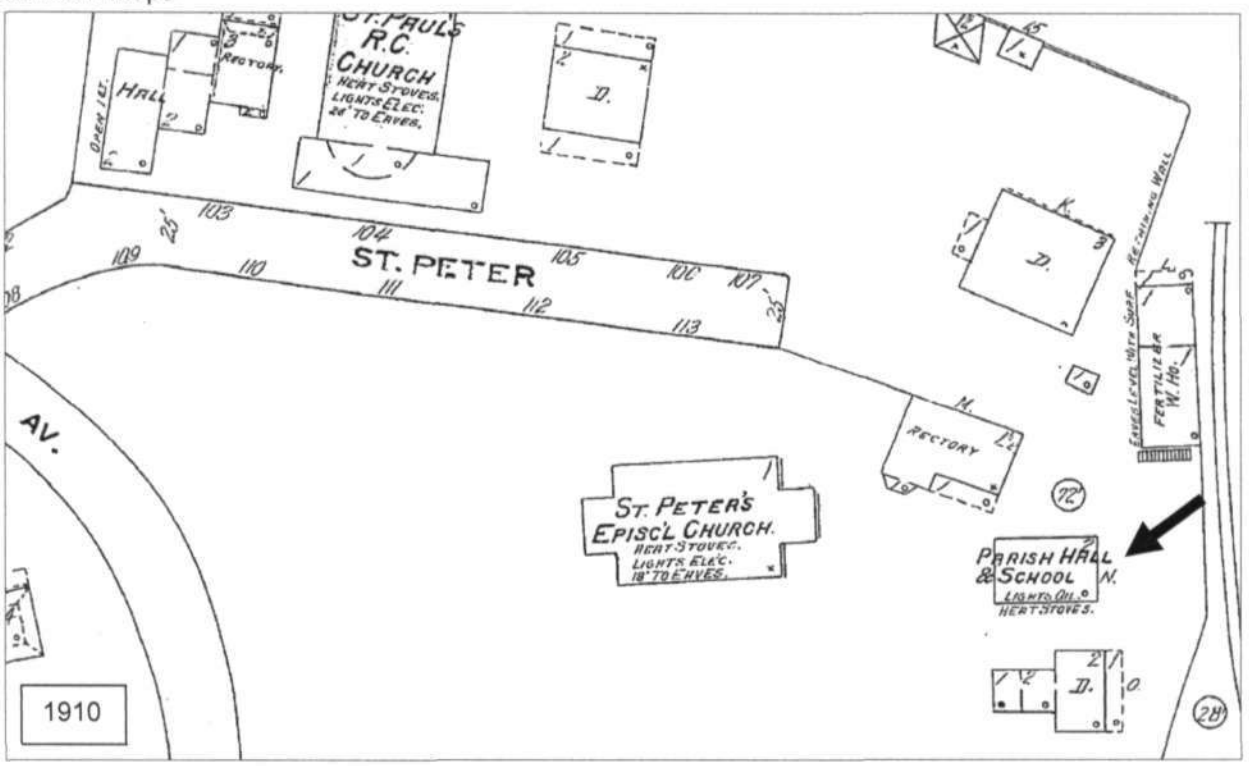

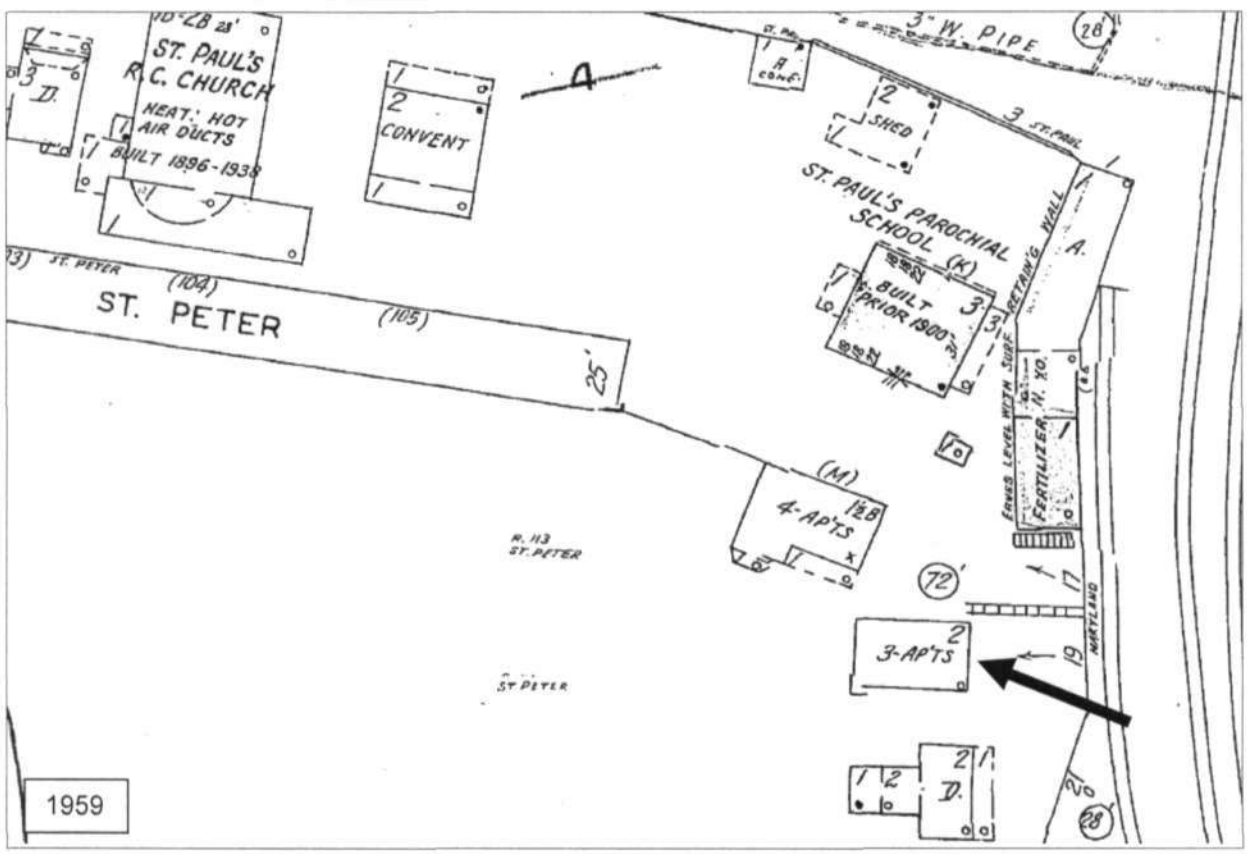

HO-351
Old St. Peter's Church Rectory, site
St. Paul Place, Ellicott City
Howard County Historic Aerials

DEMOLISHED

HO-351 DEMOLISHED
Old St. Peter's Church Rectory, site
St. Paul Place, Ellicott City
Ellicott City quad 1953, Photorevised 1966 and 1974

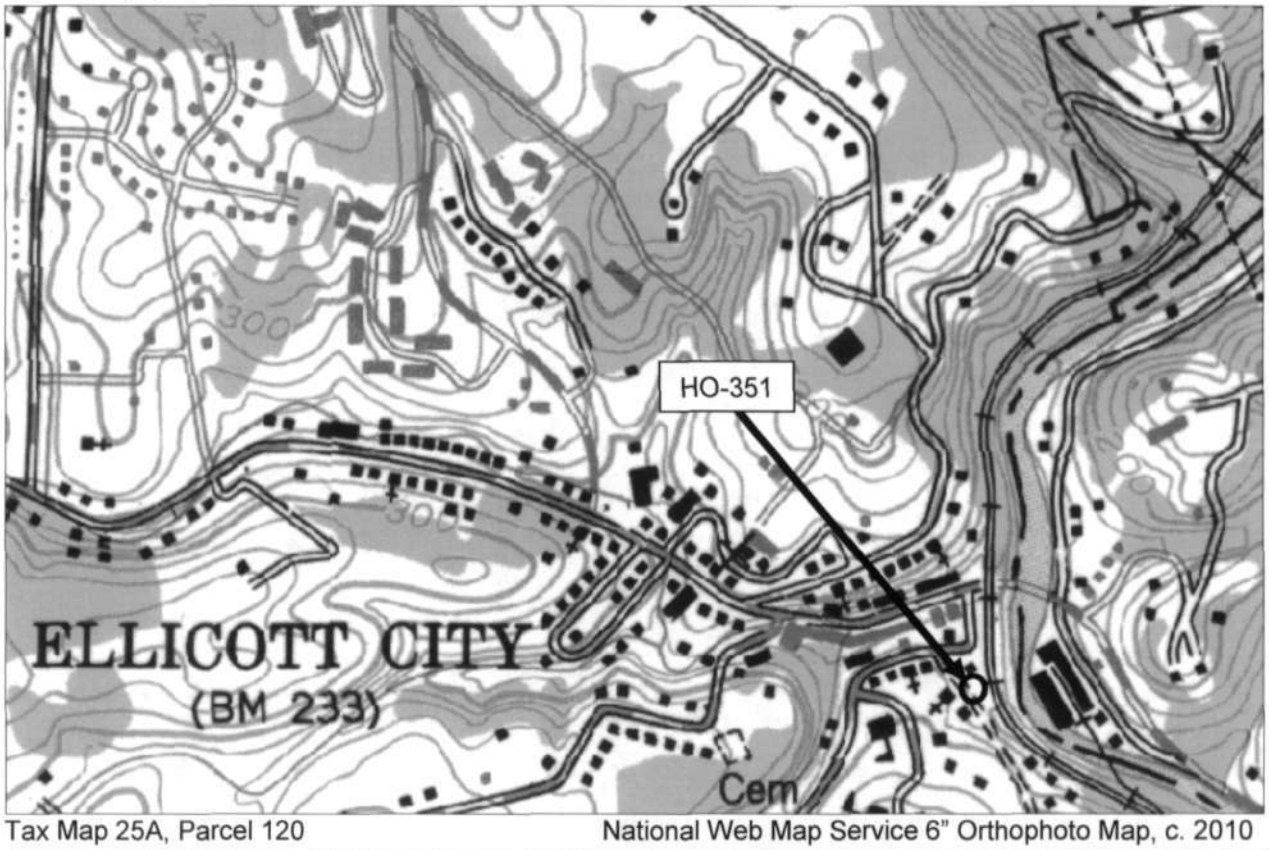

Tax Map 25A, Parcel 120

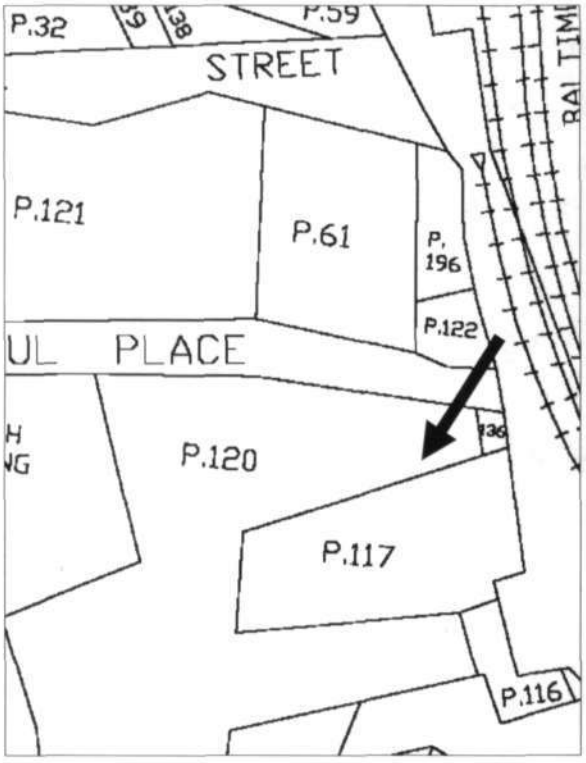

National Web Map Service 6" Orthophoto Map, c. 2010