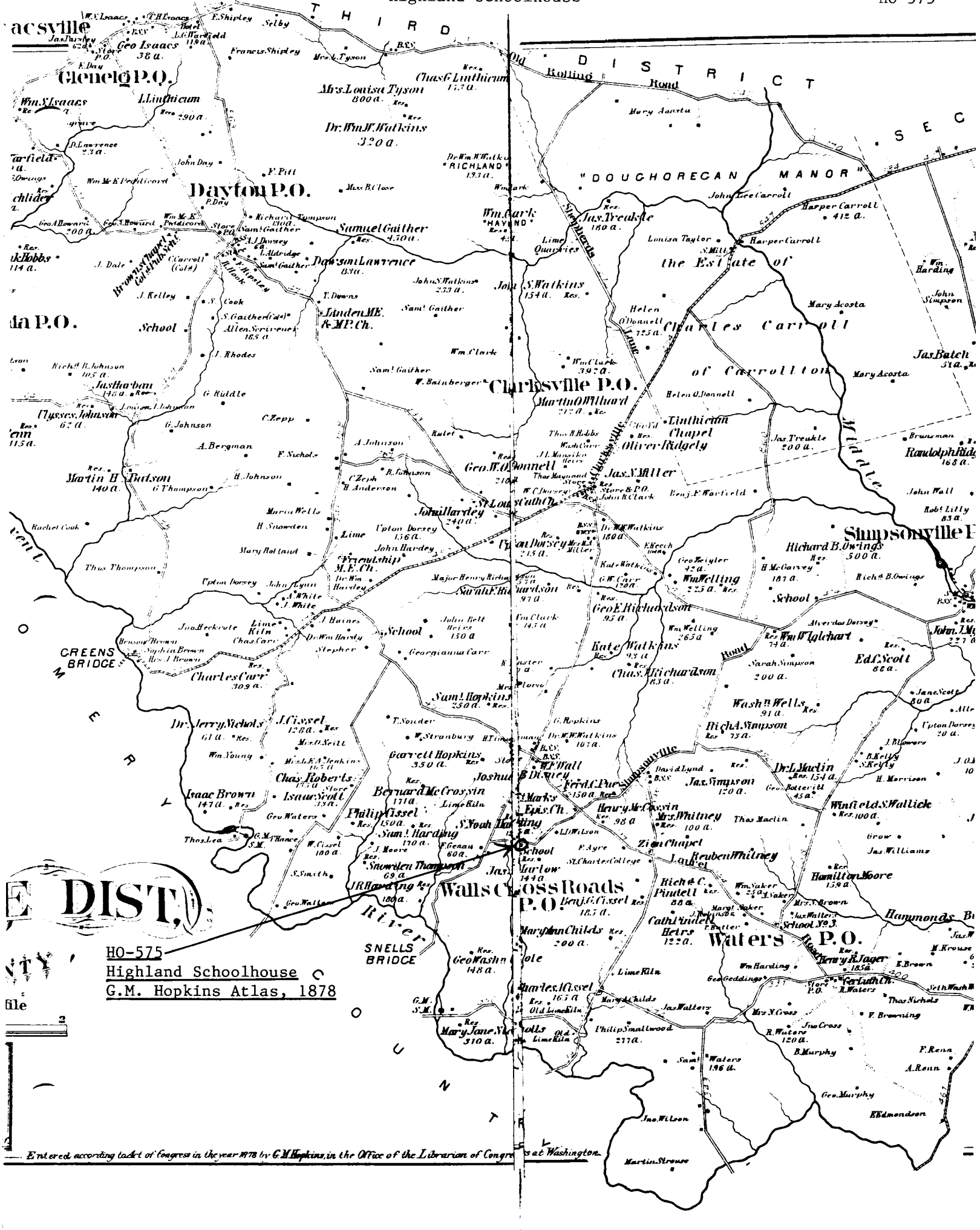

HO-575
Highland Schoolhouse
G.M. Hopkins Atlas, 1878

U.S. GEOLOGICAL SURVEY
GEORGE OTIS SMITH, DIRECTOR

HO-575

TOPOGRAPHY
STATE OF MARYLAND
WILLIAM BULLOCK CLARK
STATE GEOLOGIST
(Elliott) HO-575

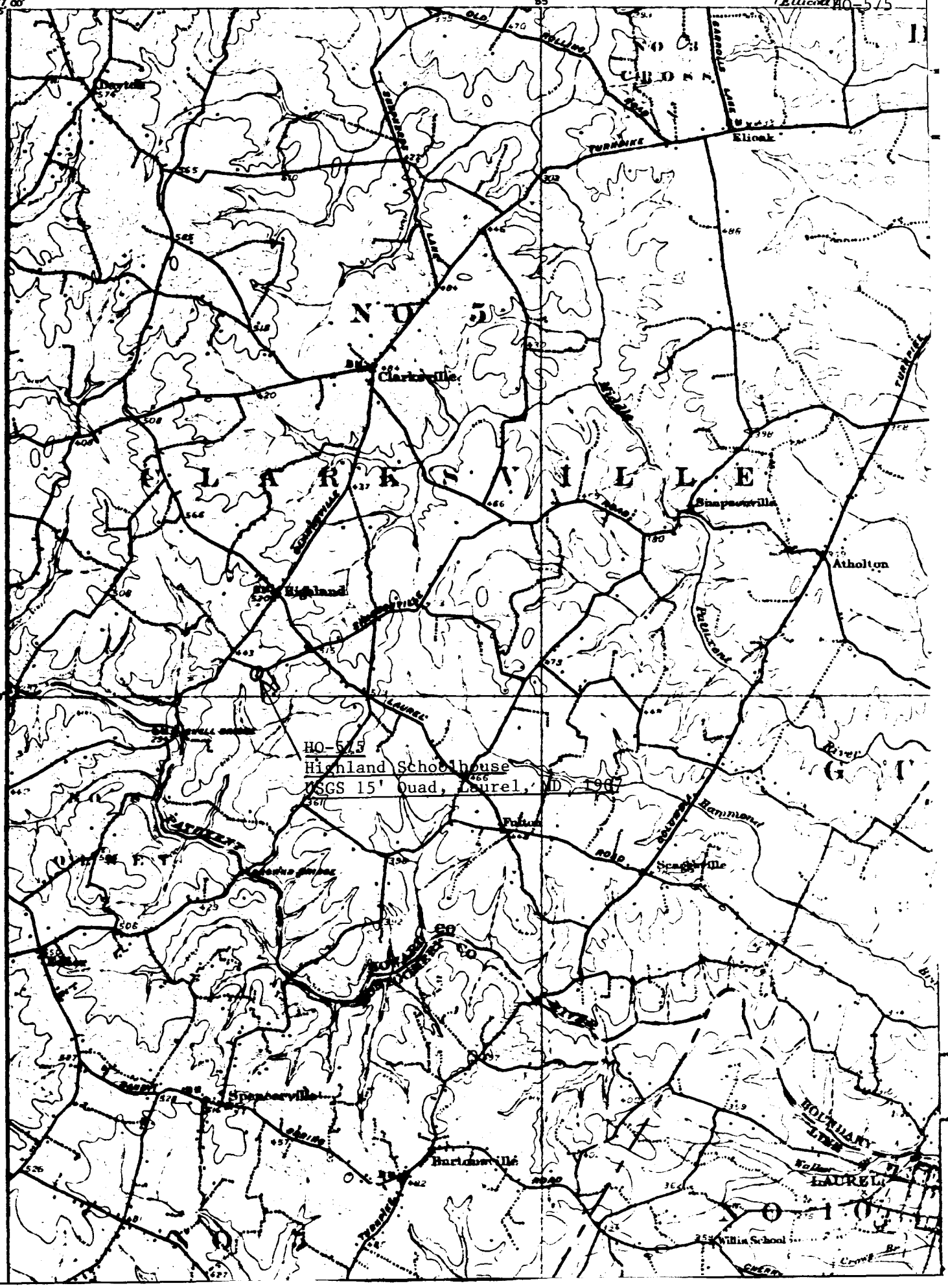

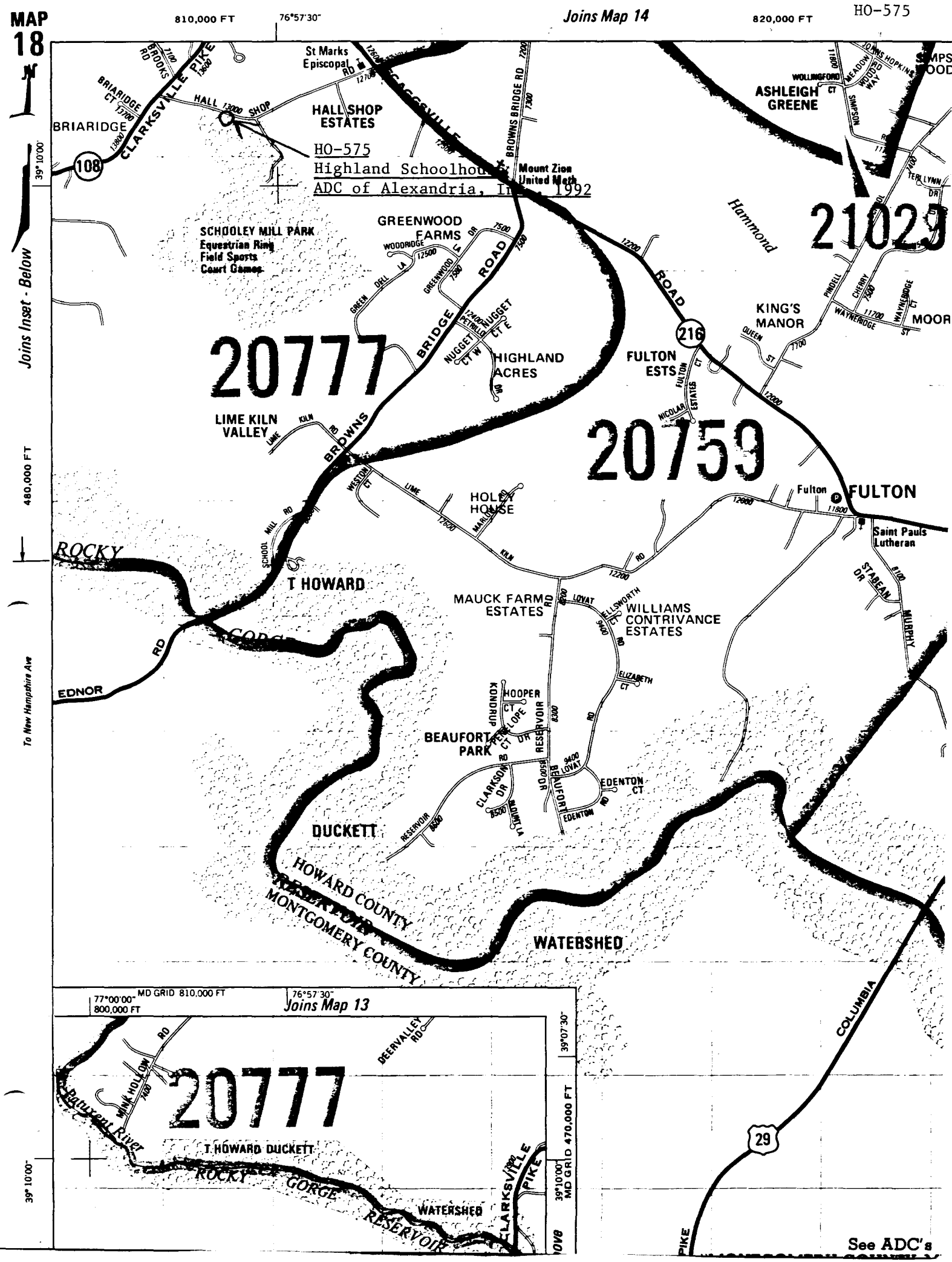
MAP 18
810,000 FT
76°57'30"
Joins Map 14
820,000 FT
HO-575
HO-575
Highland Schoolhouse
ADC of Alexandria, Inc., 1992
St Marks Episcopal
HALL SHOP ESTATES
BRIARIDGE
CLARKSVILLE PIKE
BROWNS BRIDGE RD
Mount Zion United Meth
ASHLEIGH GREENE
Hammond
21029
SCHOOLEY MILL PARK
Equestrian Ring
Field Sports
Court Games
GREENWOOD FARMS
20777
HIGHLAND ACRES
FULTON ESTS
KING'S MANOR
20759
LIME KILN VALLEY
BROWNS BRIDGE ROAD
HOLEY HOUSE
FULTON
Saint Pauls Lutheran
ROCKY GORGE
T HOWARD
MAUCK FARM ESTATES
WILLIAMS CONTRIVANCE ESTATES
EDNOR RD
BEAUFORT PARK
DUCKETT
HOWARD COUNTY
MONTGOMERY COUNTY
WATERSHED
Joins Inset - Below
39°10'00"
480,000 FT
To New Hampshire Ave
77°00'00"
MD GRID 810,000 FT
800,000 FT
76°57'30"
Joins Map 13
39°07'30"
20777
T HOWARD DUCKETT
ROCKY GORGE RESERVOIR
WATERSHED
CLARKSVILLE PIKE
39°10'00"
MD GRID 470,000 FT
COLUMBIA
PIKE
See ADC's

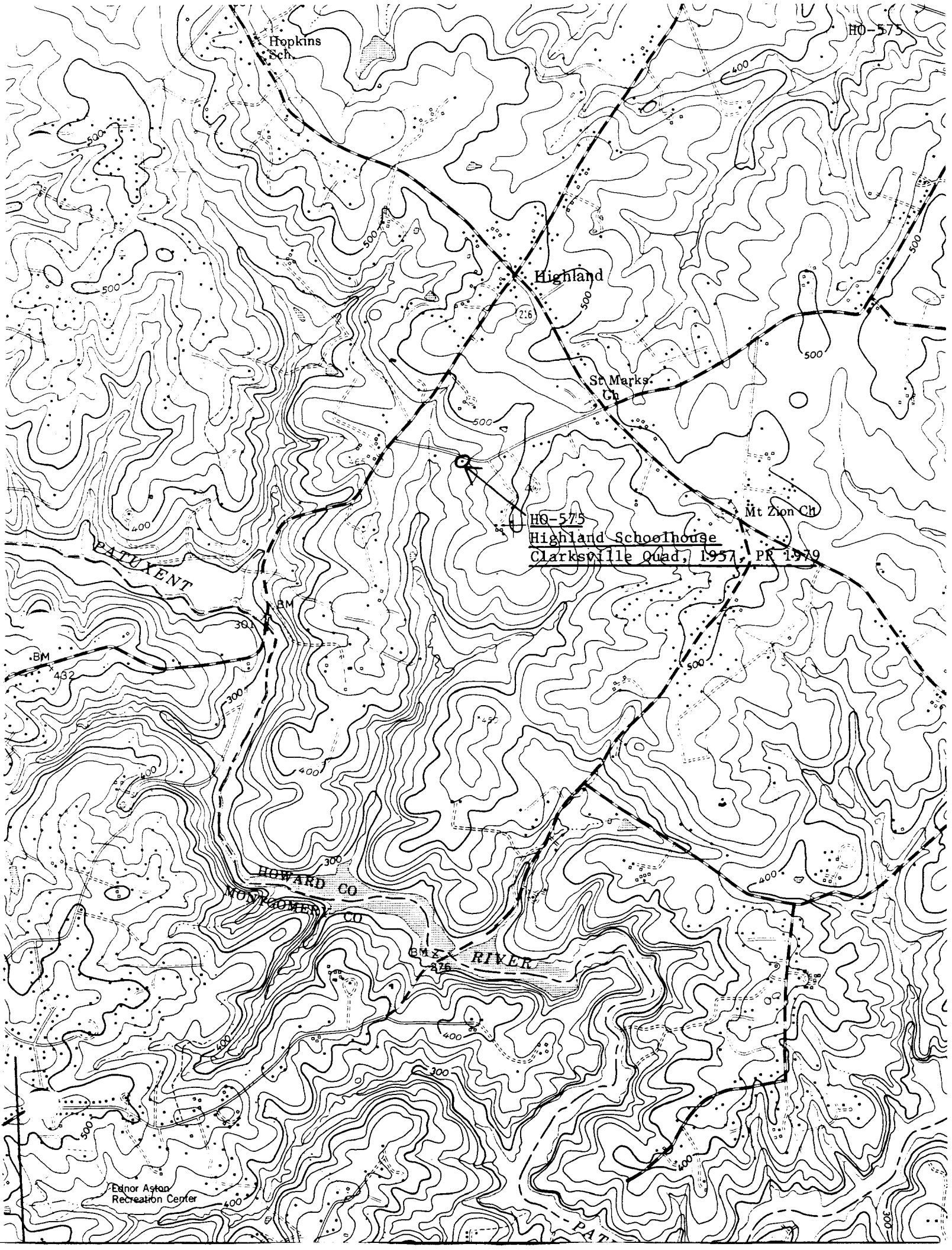
HO-575
Hopkins Sch.
Highland
St Marks Ch
Mt Zion Ch
HO-575
Highland Schoolhouse
Clarksville Quad, 1957, PR 1979
PATUXENT
BM
HOWARD CO
MONTGOMERY CO
RIVER
Ednor Aston Recreation Center
400
500
300