

HO-590

Rock Hill College (Rock Hill Academy)

Architectural Survey File

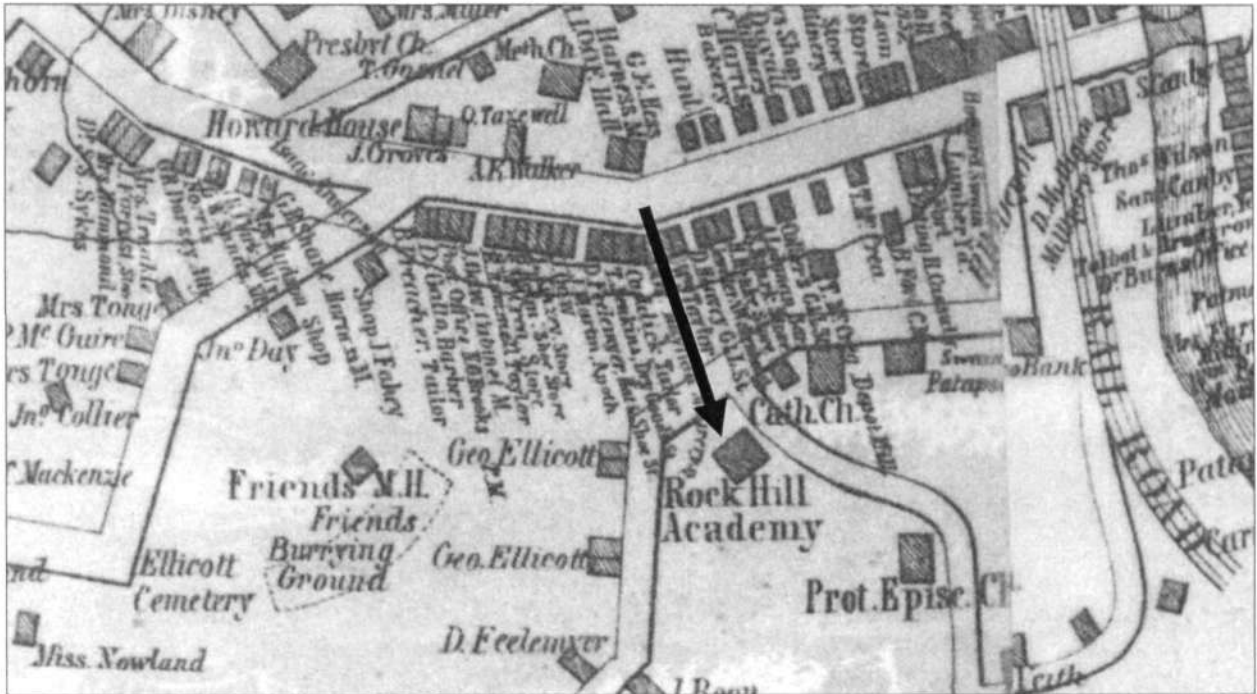
This is the architectural survey file for this MIHP record. The survey file is organized reverse-chronological (that is, with the latest material on top). It contains all MIHP inventory forms, National Register nomination forms, determinations of eligibility (DOE) forms, and accompanying documentation such as photographs and maps.

Users should be aware that additional undigitized material about this property may be found in on-site architectural reports, copies of HABS/HAER or other documentation, drawings, and the “vertical files” at the MHT Library in Crownsville. The vertical files may include newspaper clippings, field notes, draft versions of forms and architectural reports, photographs, maps, and drawings. Researchers who need a thorough understanding of this property should plan to visit the MHT Library as part of their research project; look at the MHT web site (mht.maryland.gov) for details about how to make an appointment.

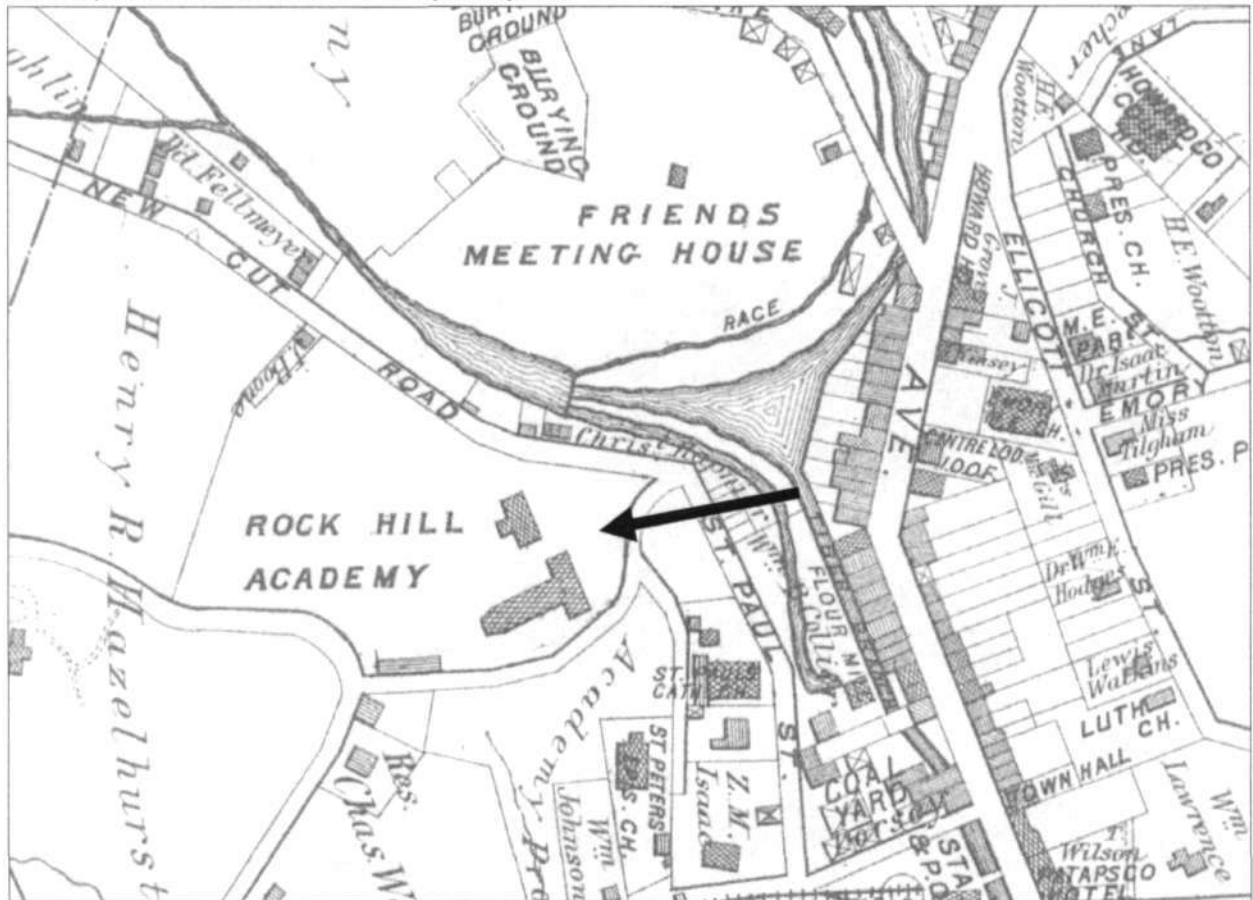
All material is property of the Maryland Historical Trust.

Last Updated: 02-07-2013

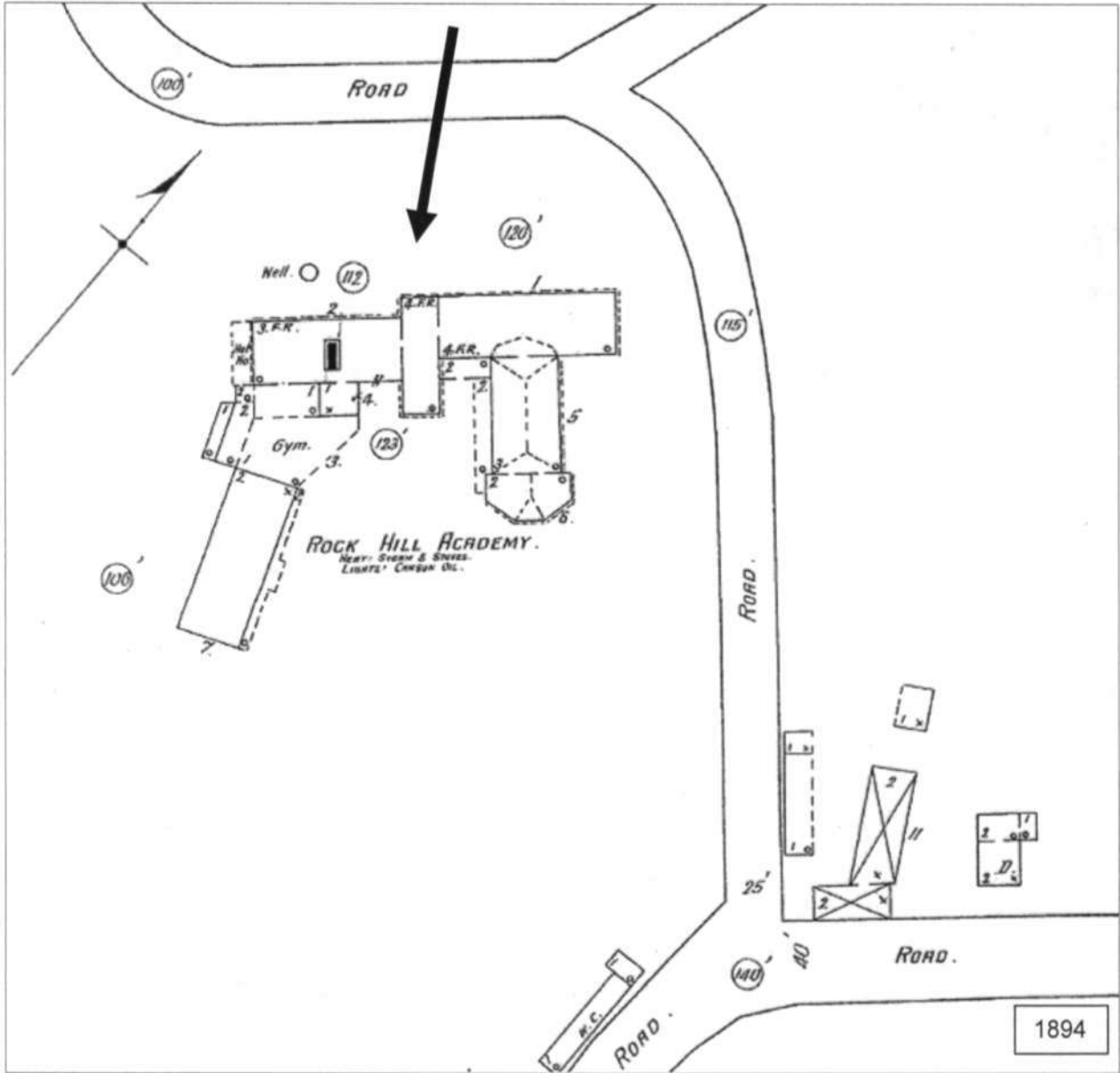
HO-590
Rock Hill College (Rock Hill Academy)
3700 College Avenue, Ellicott City
Martenet's Map of Howard County Maryland, 1860



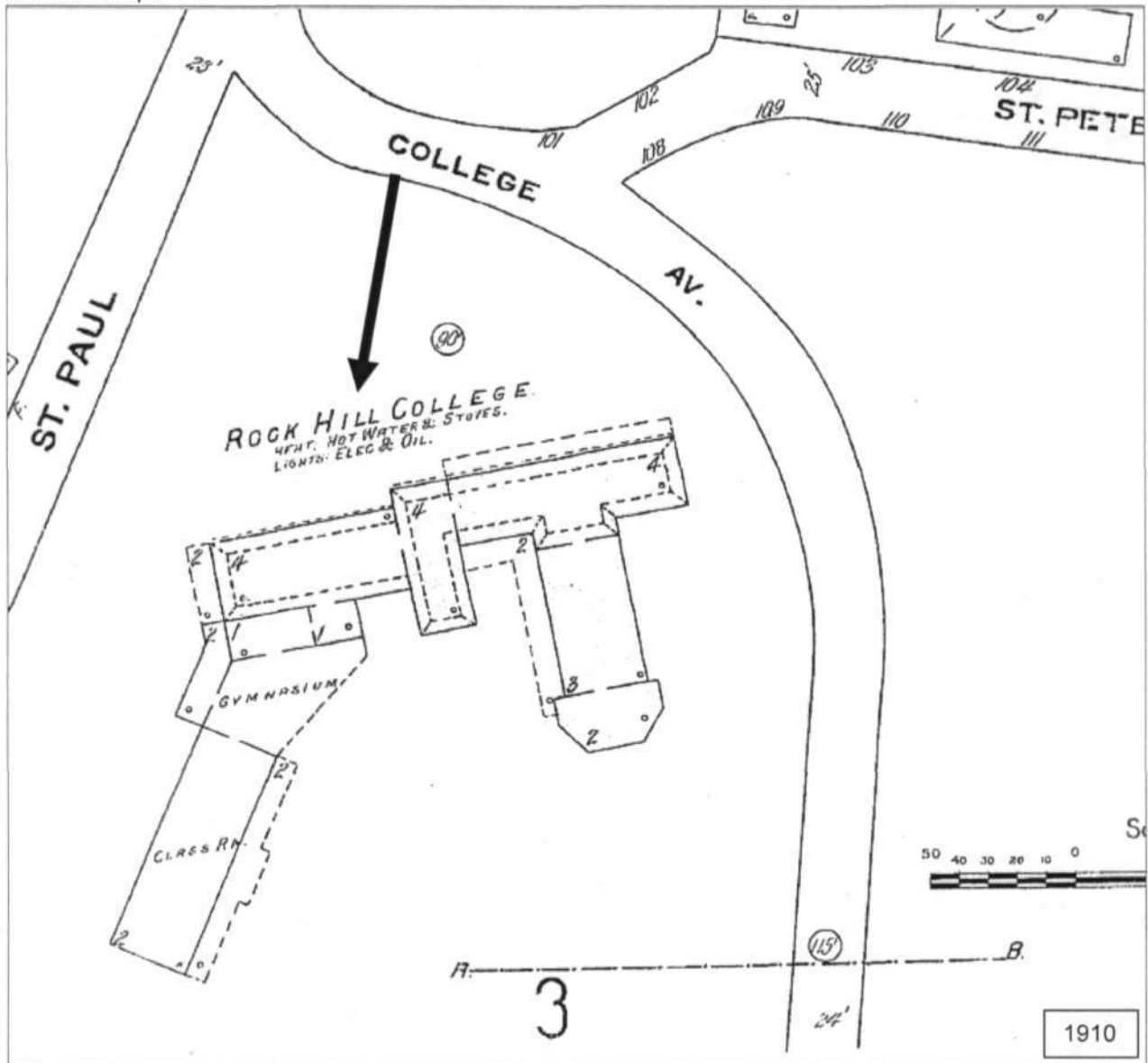
G.M. Hopkins Atlas of Howard County, Maryland, 1878



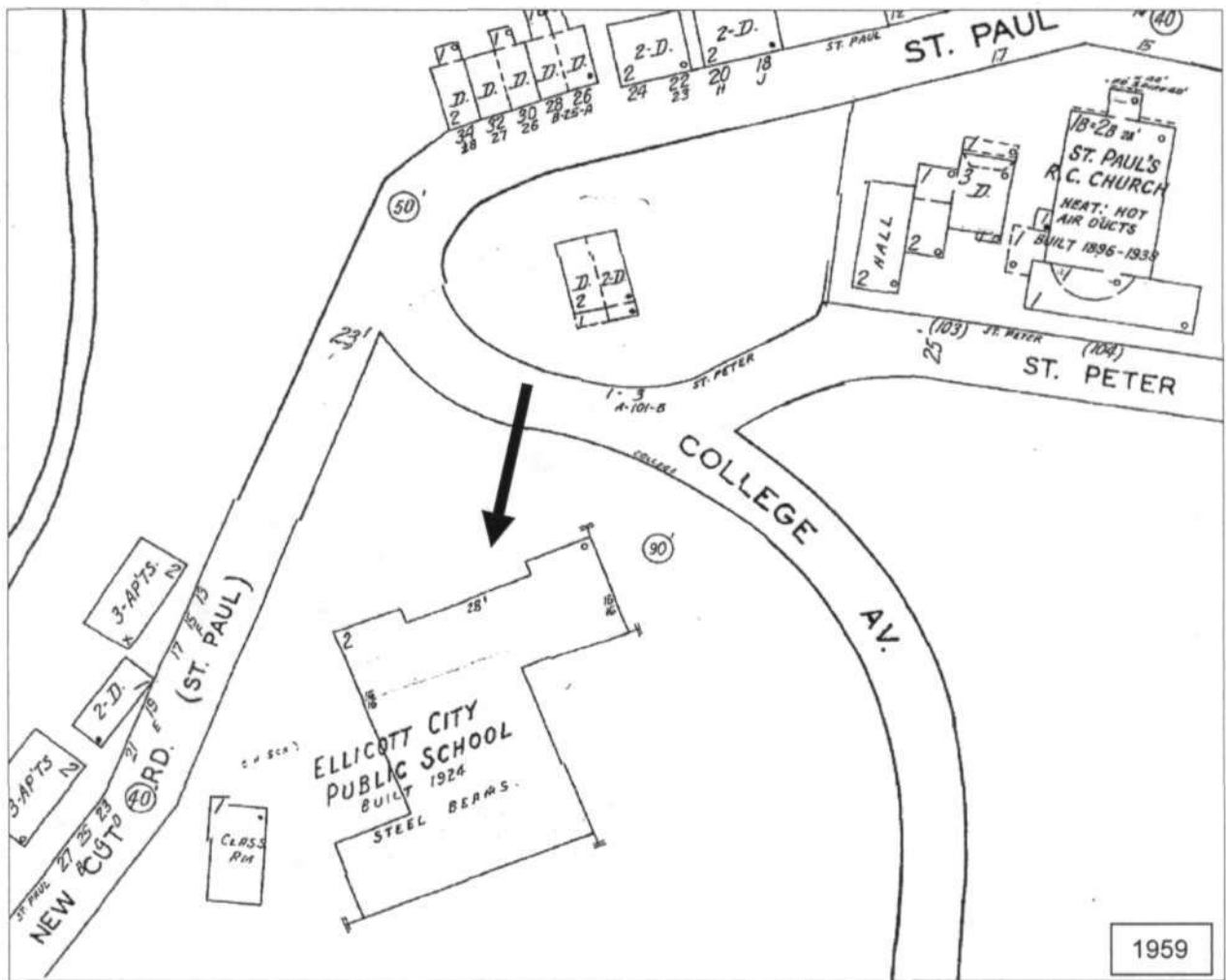
HO-590
Rock Hill College (Rock Hill Academy)
3700 College Avenue, Ellicott City
Sanborn Maps



HO-590
Rock Hill College (Rock Hill Academy)
3700 College Avenue, Ellicott City
Sanborn Maps



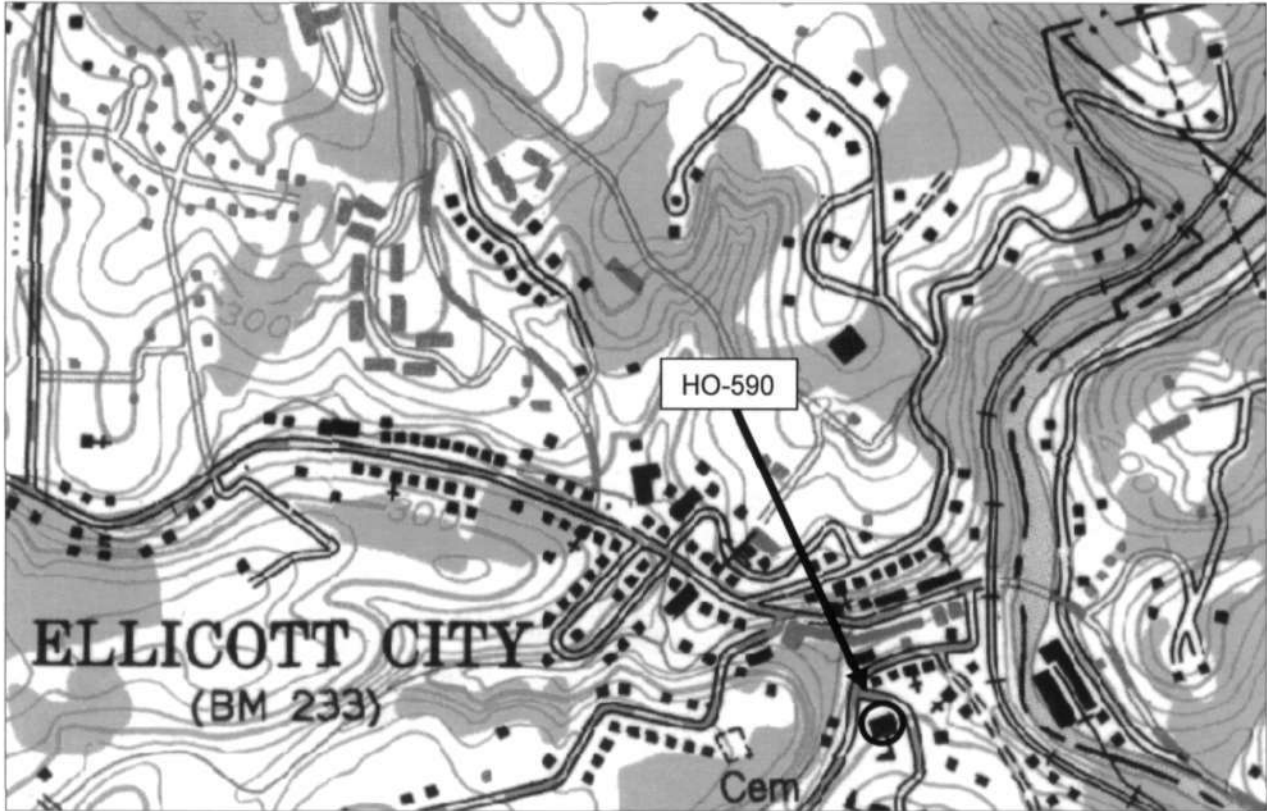
HO-590
Rock Hill College (Rock Hill Academy)
3700 College Avenue, Ellicott City
Sanborn Maps



HO-590
Rock Hill College (Rock Hill Academy)
3700 College Avenue, Ellicott City
Howard County Historic Aerials, 1984



HO-590
Rock Hill College (Rock Hill Academy)
3700 College Avenue, Ellicott City
Ellicott City quad 1953, Photorevised 1966 and 1974



Tax Map 25A, P. 295

National Web Map Service 6" Orthophoto Map, c. 2010

