HO-763
3600 Fels Lane, Ellicott City
G.M. Hopkins Atlas of Howard County, Maryland, 1878

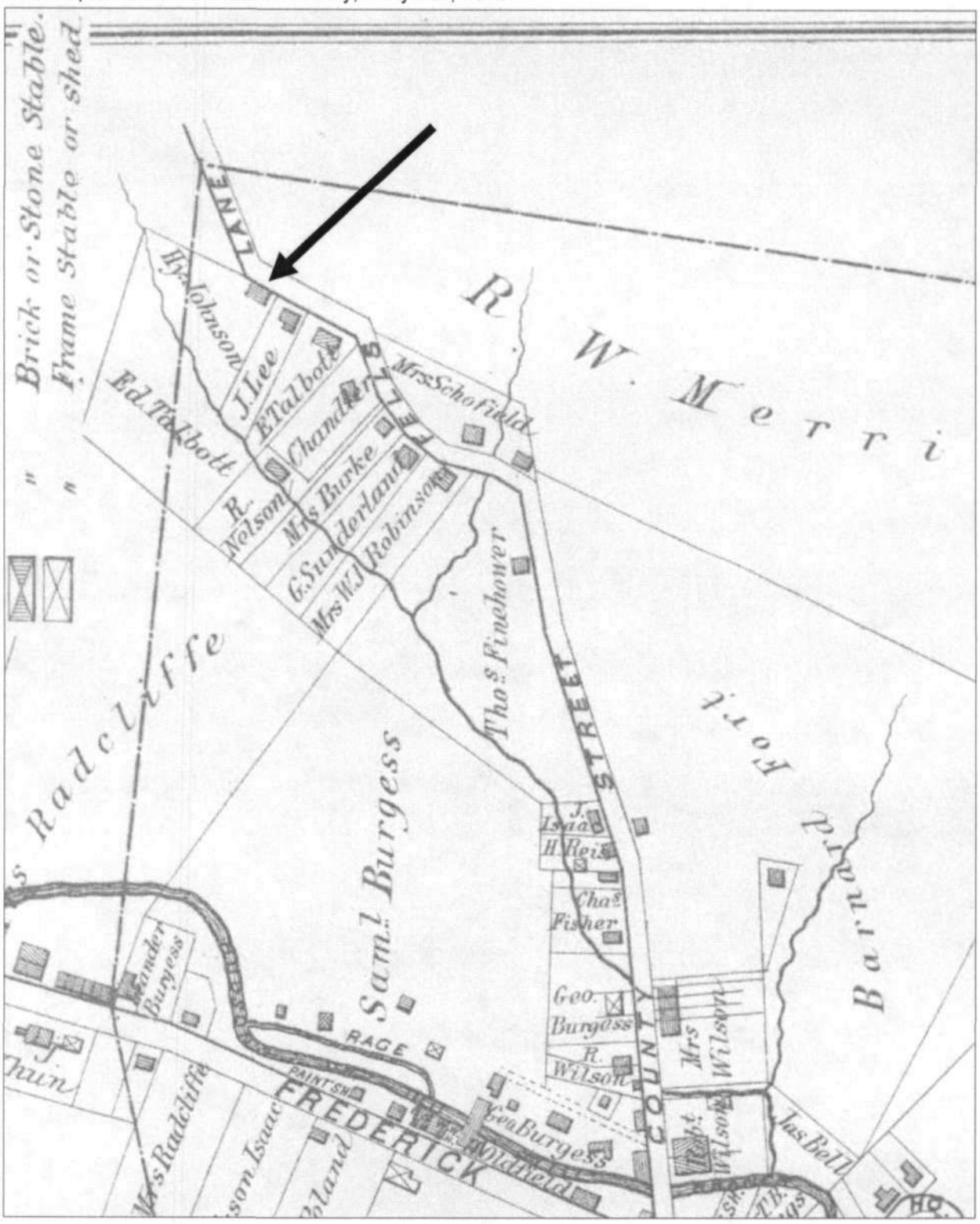

HO-763
3600 Fels Lane, Ellicott City
Ellicott City quad 1953, Photorevised 1966 and 1974

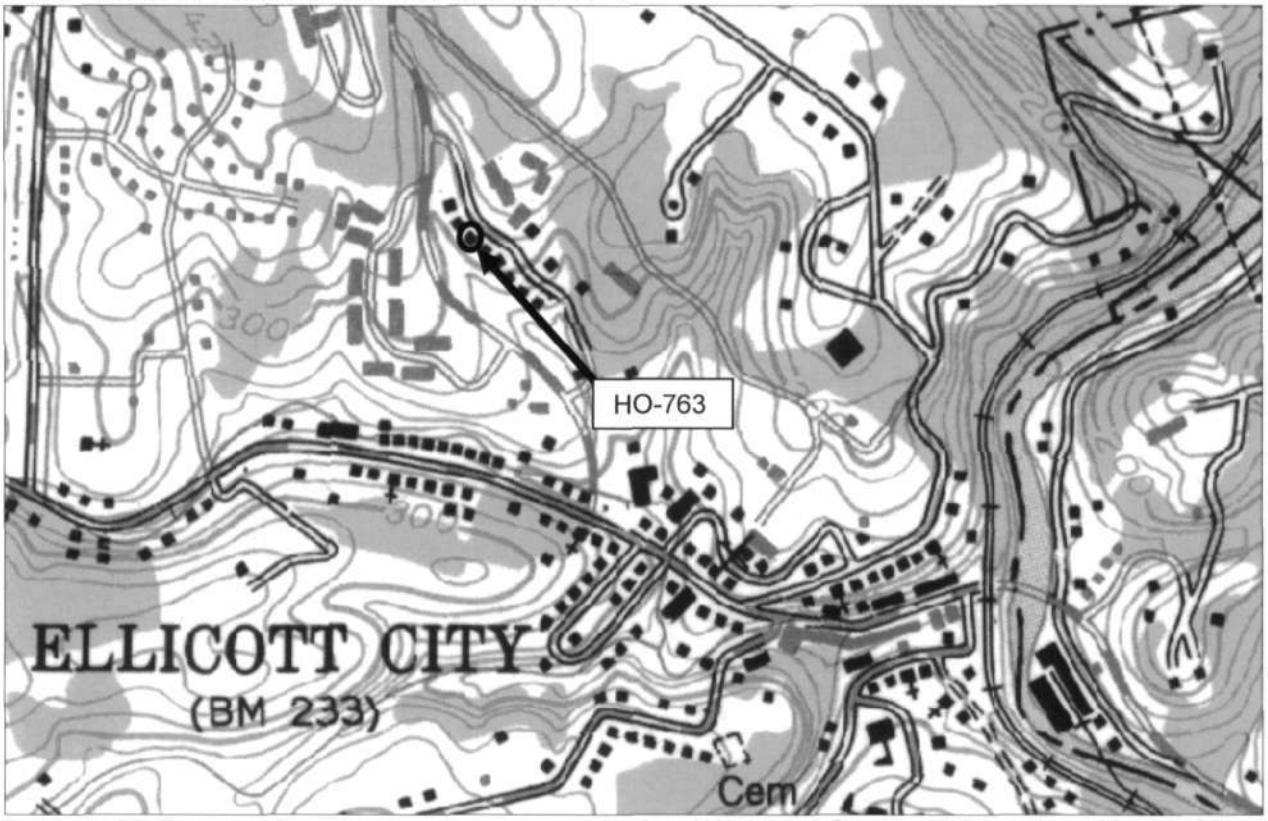

Tax Map 25, Parcel 113

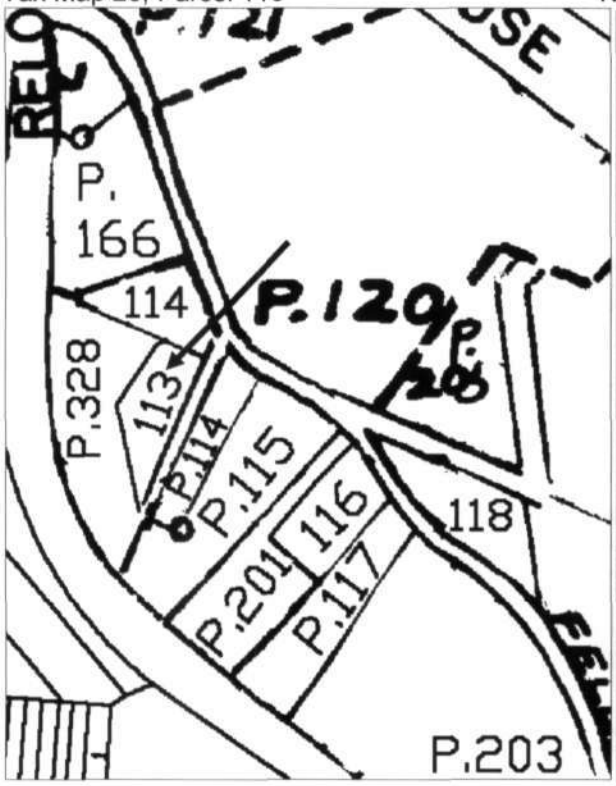

National Web Map Service 6" Orthophoto Map, c. 2010

HO-763
3600 Fels Lane, Ellicott City
Photos by Jennifer K. Cosham, 12/5/2012
North elevation

East elevation