HO-764
3782 Old Columbia Pike (MD 987), Ellicott City
Martenet's Map of Howard County Maryland, 1860

G.M. Hopkins Atlas of Howard County, Maryland, 1878

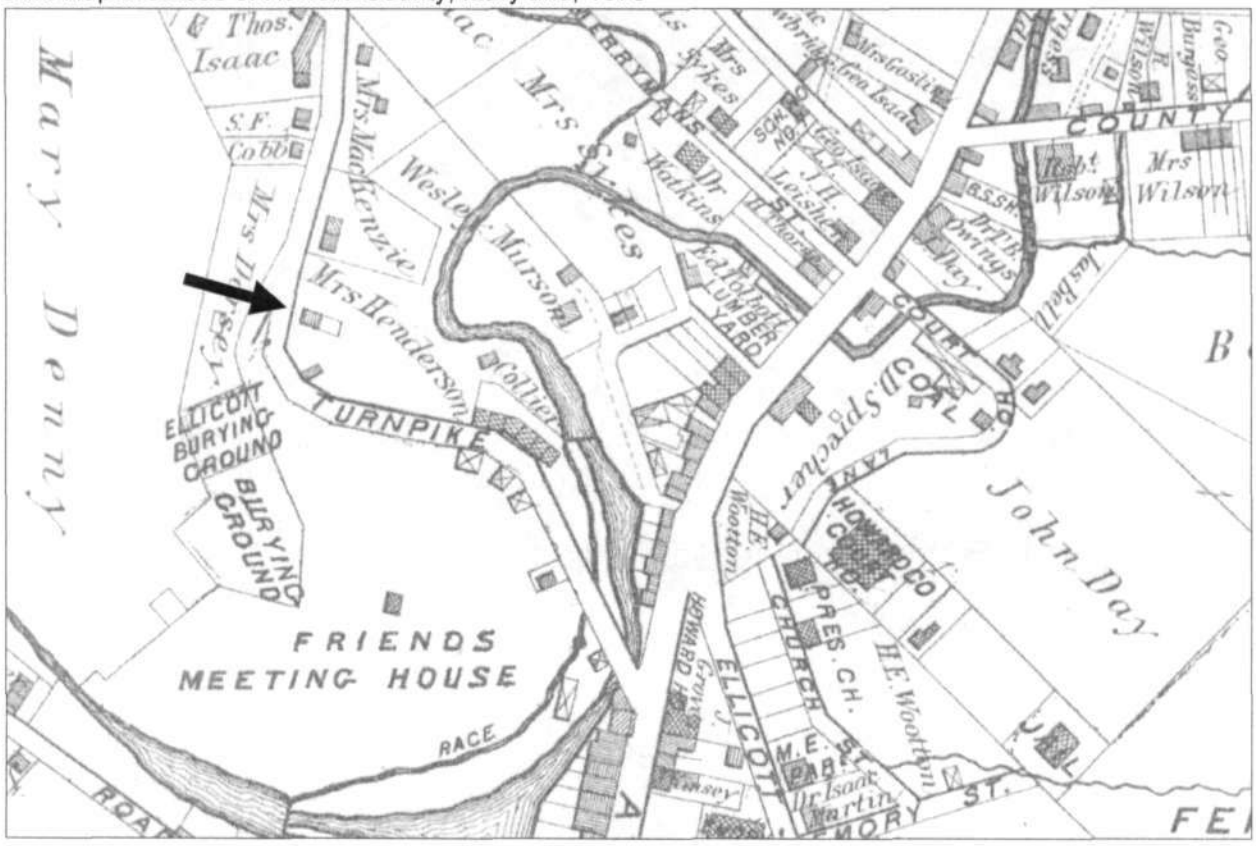

HO-764
3782 Old Columbia Pike (MD 987), Ellicott City
Ellicott City quad 1953, Photorevised 1966 and 1974

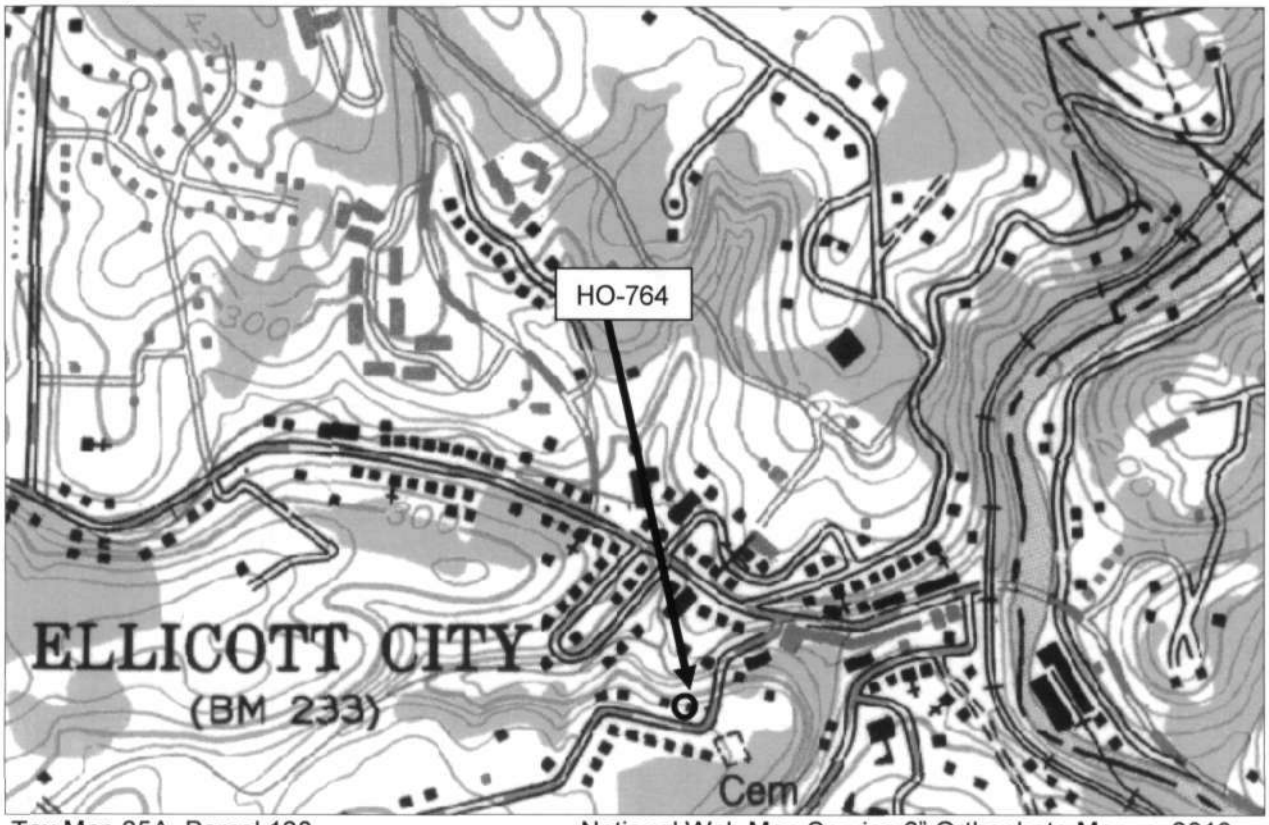

Tax Map 25A, Parcel 128

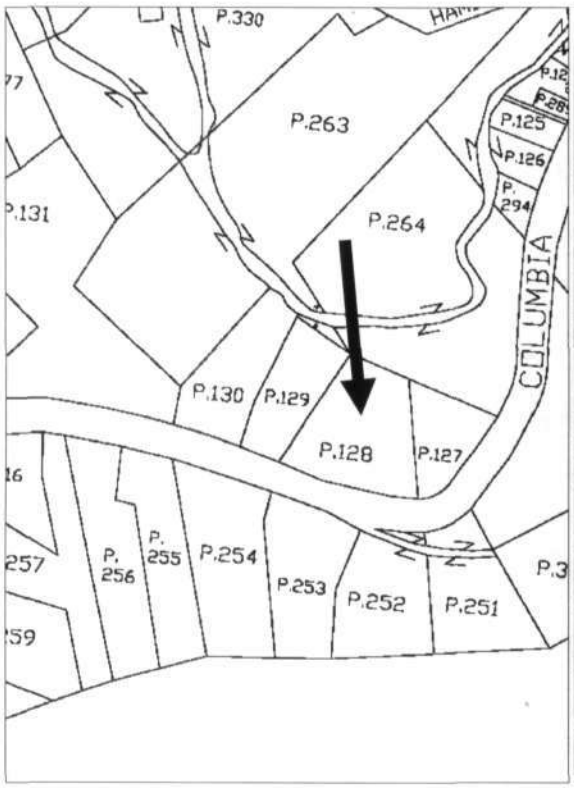

National Web Map Service 6" Orthophoto Map, c. 2010

HO-764
3782 Old Columbia Pike (MD 987), Ellicott City
Photo by Jennifer K. Cosham, 11/28/2012
South elevation