Easement

K-674

234 Cannon Street

Chestertown, Maryland

(within Chestertown National Register Historic District)

K-0674
234 Cannon Street
Chestertown
Kent County, Maryland

For additional information, see also:

- Maryland Historical Trust Preservation Easement Property Documentation Survey **FRR Mary 22, v. 1**.
- Architectural drawings and field notes (in flat files)

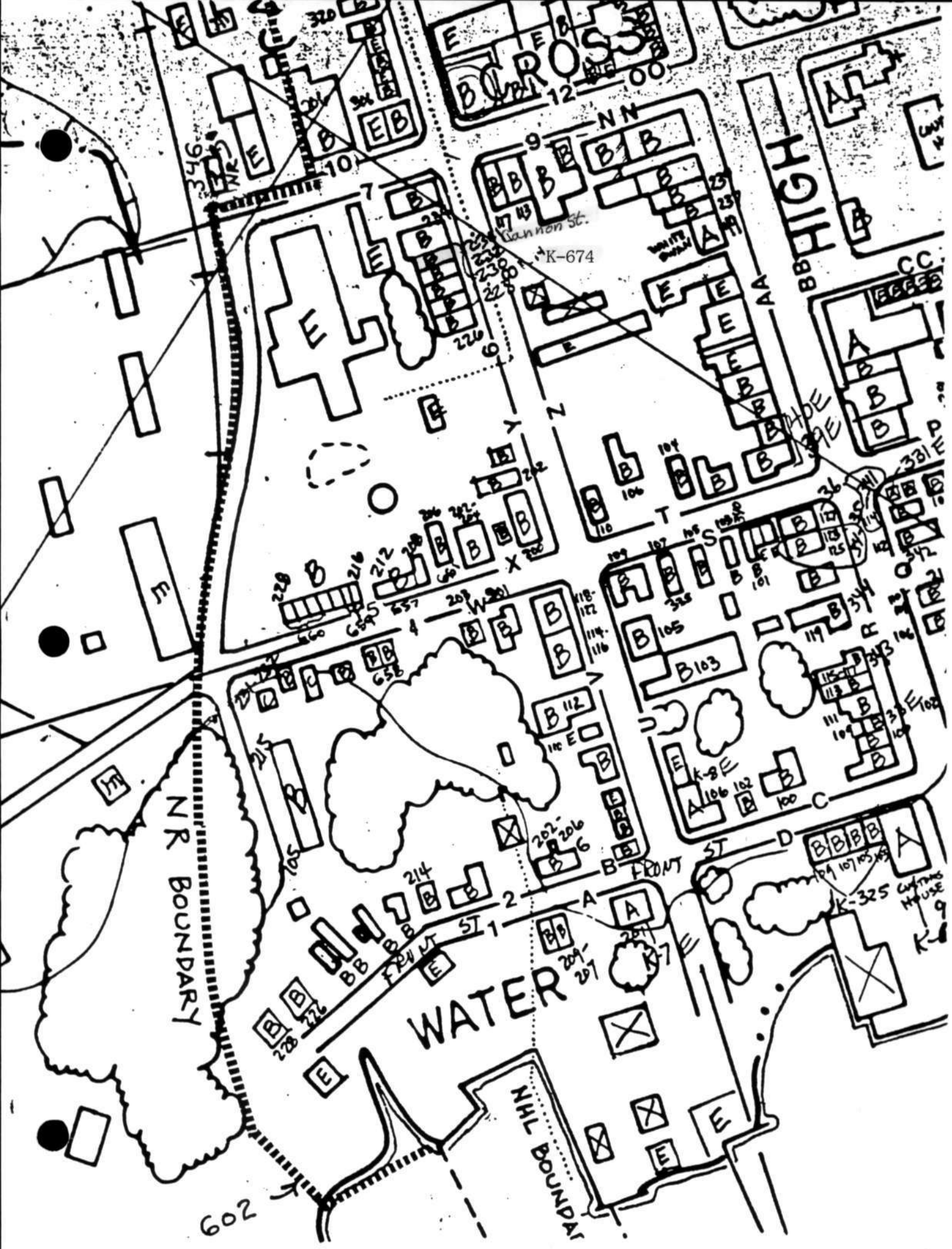
CROSS
HIGH
Cannon St.
K-674
NR BOUNDARY
WATER
FRONT ST
NHL BOUNDAR
602
K-325
CUSTOMS HOUSE



228, 230, 232, 234 CANNON STREET
CHESTERTOWN, MARYLAND

EASEMENT EXHIBIT NO. A, Page 17 of 19

234 Cannon Street - Front elevation

SCALE:

PREPARED: 10/85 CAM

MARYLAND HISTORICAL TRUST

NORTH

SIGNED ORIGINAL ON FILE WITH THE M.H.T. GRANTOR GRANTEE

228, 230, 232, 234 CANNON STREET
CHESTERTOWN, MARYLAND

EASEMENT EXHIBIT NO.A, Page 18 of 19

234 Cannon Street - Rear elevation

SCALE:
PREPARED: 10/85 CAM
MARYLAND HISTORICAL TRUST

NORTH

SIGNED ORIGINAL ON FILE WITH THE M.H.T. GRANTOR GRANTEE



228, 230, 232, 234 CANNON STREET
CHESTERTOWN, MARYLAND

EASEMENT EXHIBIT NO. A, Page 19 of 19

234 Cannon Street - Interior detail

SCALE:

PREPARED: 10/85 CAM

MARYLAND HISTORICAL TRUST

NORTH

SIGNED ORIGINAL ON FILE WITH THE M.H.T. GRANTOR GRANTEE