

MHT EASEMENTS WITHIN THE LAYTONSVILLE HISTORIC DISTRICT

1. Layton House
Southwest corner of MD Rt. 108 and MD Rt. 420
Laytonsville

7. DESCRIPTION	
CONDITION	(Check One)
	<input type="checkbox"/> Excellent <input checked="" type="checkbox"/> Good <input type="checkbox"/> Fair <input type="checkbox"/> Deteriorated <input type="checkbox"/> Ruins <input type="checkbox"/> Unexposed
	(Check One)
	<input checked="" type="checkbox"/> Altered <input type="checkbox"/> Unaltered <input type="checkbox"/> Moved <input checked="" type="checkbox"/> Original Site
DESCRIBE THE PRESENT AND ORIGINAL (If known) PHYSICAL APPEARANCE	
<p>The Town of Laytonsville is at the intersection of two main roads. Three corners of the intersection have always been commercial structures and residences; the fourth has been vacant until recently.</p> <p>The Layton House is the anchor of the Town. It is a two-story, brick, Federal-style building. Motley's store was diagonally across from it; his house sat behind the store. The house is a two-story, frame structure with a five bay facade. The central doorway is flanked by 2/4 double hung sash windows extending to the porch floor. The door and windows have bracketed cornice architraves. At either end are internal brick chimneys. A two-story rear el has a bay window on one facade. Behind that is a lower, two story section. There are barns and outbuildings behind the house.</p> <p>Other houses in the Town are nineteenth and early twentieth century. Most are frame with three bay facades and small chimneys at the gable ends. Some have pattern shingle gables and porches with turned posts and brackets. Several have central facade gables. The newer houses are bungalows.</p> <p>A frame store has a square front with a bracketed cornice; the center of the cornice breaks upward, forming a tablet for a name. Large shop windows flank the door.</p> <p>The Episcopal Church is stuccoed, with Gothic detailing. The entrance tower has a slate shingled third story, with arched windows and a cornice with an arch motif. The corners of the tower have squat pinacles. The A-roof is belled with rafter and purlin ends exposed.</p> <p>The Methodist Church is a new building on the site of an older structure.</p>	

SEE INSTRUCTIONS

8. SIGNIFICANCE

PERIOD (Check One or More as Appropriate)

- | | | | |
|--|---------------------------------------|--|--|
| <input type="checkbox"/> Pre-Columbian | <input type="checkbox"/> 16th Century | <input type="checkbox"/> 18th Century | <input checked="" type="checkbox"/> 20th Century |
| <input type="checkbox"/> 15th Century | <input type="checkbox"/> 17th Century | <input checked="" type="checkbox"/> 19th Century | |

SPECIFIC DATE(S) (If Applicable and Known)

AREAS OF SIGNIFICANCE (Check One or More as Appropriate)

- | | | | |
|---|--------------------------------------|---|--|
| <input type="checkbox"/> Aboriginal | <input type="checkbox"/> Education | <input type="checkbox"/> Political | <input type="checkbox"/> Urban Planning |
| <input type="checkbox"/> Prehistoric | <input type="checkbox"/> Engineering | <input type="checkbox"/> Religion/Phi- | <input type="checkbox"/> Other (Specify) |
| <input type="checkbox"/> Historic | <input type="checkbox"/> Industry | losophy | _____ |
| <input type="checkbox"/> Agriculture | <input type="checkbox"/> Invention | <input type="checkbox"/> Science | _____ |
| <input type="checkbox"/> Architecture | <input type="checkbox"/> Landscape | <input type="checkbox"/> Sculpture | _____ |
| <input type="checkbox"/> Art | Architecture | <input type="checkbox"/> Social/Human- | _____ |
| <input type="checkbox"/> Commerce | <input type="checkbox"/> Literature | itarian | _____ |
| <input type="checkbox"/> Communications | <input type="checkbox"/> Military | <input type="checkbox"/> Theater | _____ |
| <input type="checkbox"/> Conservation | <input type="checkbox"/> Music | <input type="checkbox"/> Transportation | _____ |

STATEMENT OF SIGNIFICANCE

SEE INST. JCTIONS

9. MAJOR BIBLIOGRAPHICAL REFERENCES

[Empty space for Major Bibliographical References]

10. GEOGRAPHICAL DATA

LATITUDE AND LONGITUDE COORDINATES DEFINING A RECTANGLE LOCATING THE PROPERTY			O R	LATITUDE AND LONGITUDE COORDINATES DEFINING THE CENTER POINT OF A PROPERTY OF LESS THAN TEN ACRES		
CORNER	LATITUDE	LONGITUDE		LATITUDE	LONGITUDE	
	Degrees Minutes Seconds	Degrees Minutes Seconds		Degrees Minutes Seconds	Degrees Minutes Seconds	
NW	° ' "	° ' "		° ' "	° ' "	
NE	° ' "	° ' "		° ' "	° ' "	
SE	° ' "	° ' "		° ' "	° ' "	
SW	° ' "	° ' "		° ' "	° ' "	

APPROXIMATE ACREAGE OF NOMINATED PROPERTY:

Acreage Justification:

[Empty space for Acreage Justification]

SEE INSTRUCTIONS

11. FORM PREPARED BY

NAME AND TITLE:
Christopher Owens, Park Historian

ORGANIZATION: MNCPPC

DATE: 23 Aug 74

STREET AND NUMBER:
8787 Georgia Avenue

CITY OR TOWN: Silver Spring

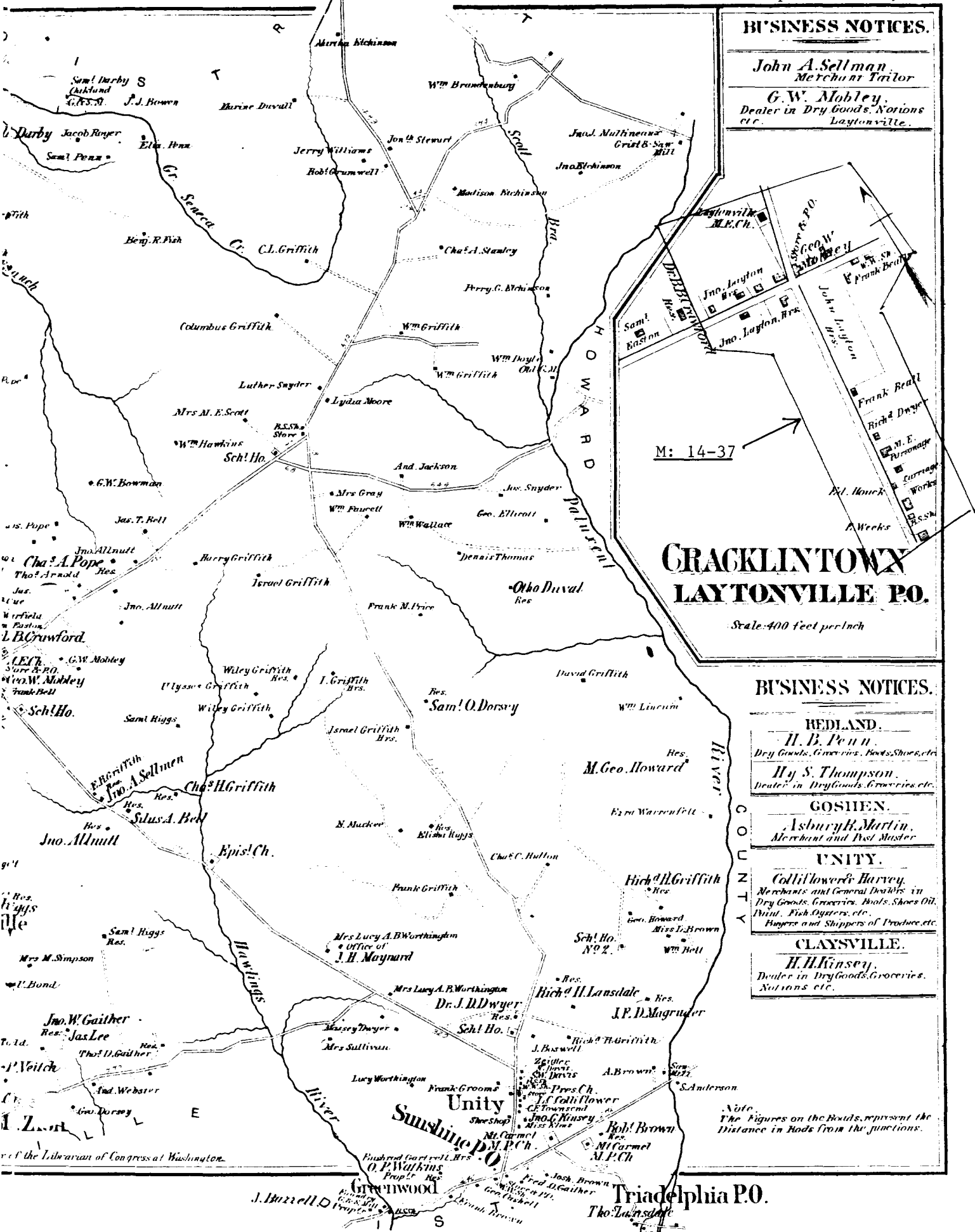
STATE: Maryland

12. State Liaison Officer Review: (Office Use Only)

Significance of this property is:

National State Local

Signature



BUSINESS NOTICES.

John A. Sellman,
Merchant Tailor

G.W. Mobley,
Dealer in Dry Goods, Notions
etc. Laytonville.

M: 14-37

**CRACKLINTOWN
LAYTONVILLE P.O.**

Scale 400 feet per inch

BUSINESS NOTICES.

REDLAND.

H. B. Penn,
Res.
Dry Goods, Groceries, Boots, Shoes, etc.
H. J. S. Thompson,
Dealer in Dry Goods, Groceries, etc.

GOSIEN.

Asbury H. Martin,
Merchant and Post Master

UNITY.

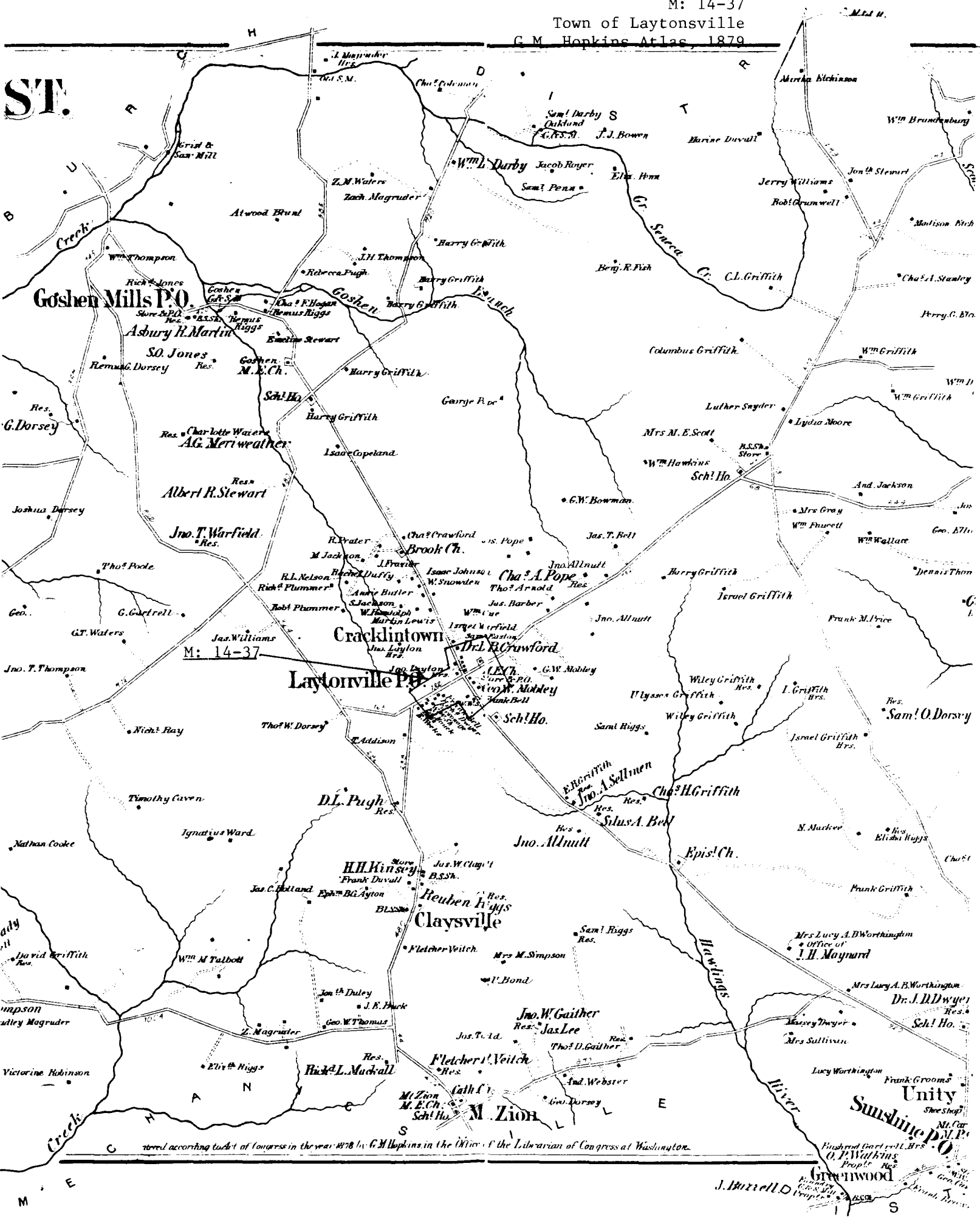
Colliflower & Harvey,
Merchants and General Dealers in
Dry Goods, Groceries, Hats, Shoes, Oil,
Paint, Fish Oysters, etc.
Buyers and Shippers of Produce, etc.

CLAYSVILLE.

H. H. Kinsey,
Dealer in Dry Goods, Groceries,
Notions, etc.

Note:
The Figures on the Roads, represent the
Distance in Rods from the junctions.

ST.



M: 14-37

revised according to act of Congress in the year 1878 by C. M. Hopkins in the Office of the Librarian of Congress at Washington.

Unity
Sunshine P.O.
Greenwood

J. Howell D.

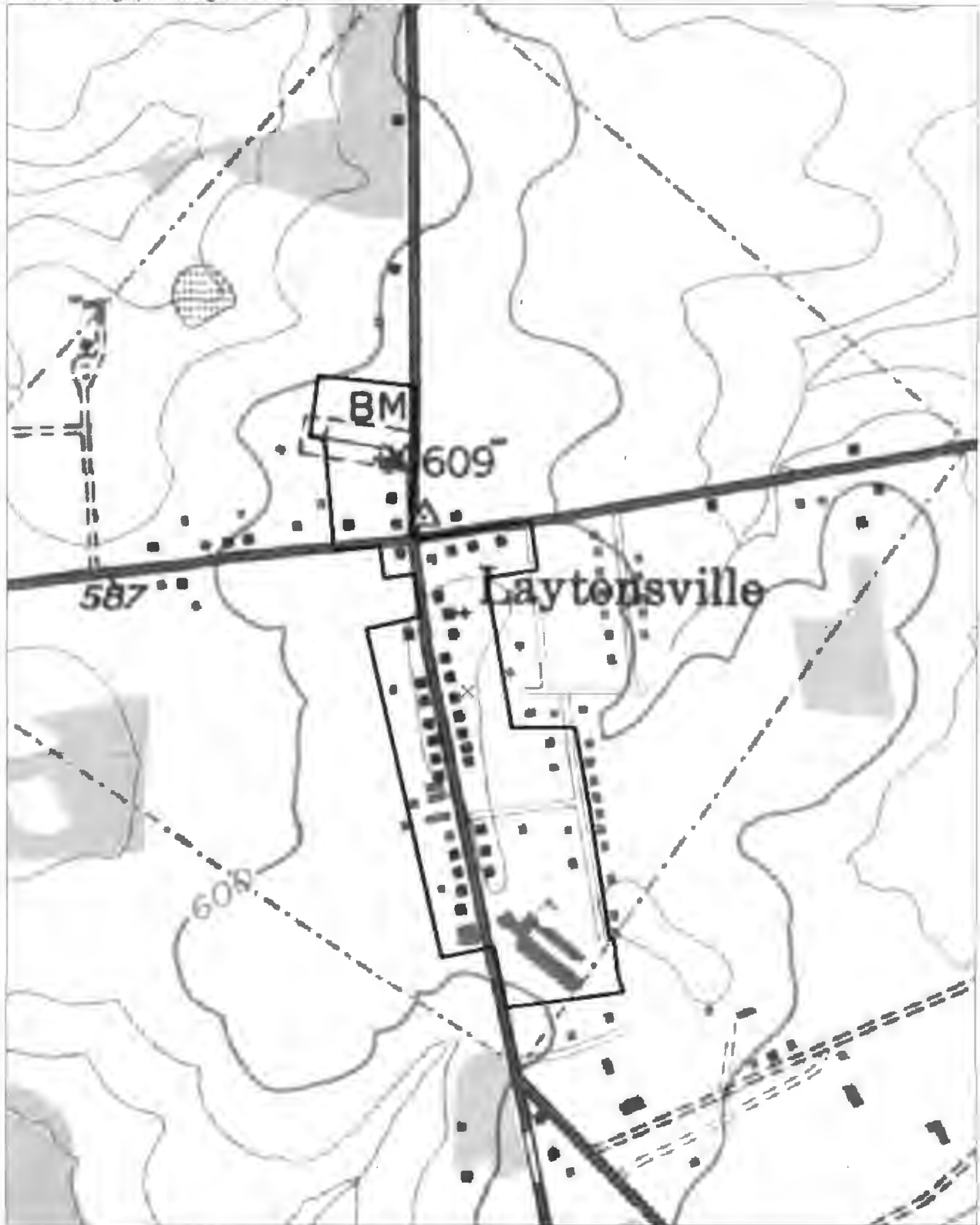


M: 14-37
Laytonsville Survey District
National Web Map Service 6" Orthophoto Map, c. 2011-13



JKC 2/6/2015

M: 14-37
Laytonsville Survey District
Gaithersburg quadrangle 1945, Photorevised 1979



JKC 2/6/2015



NAME ST. BARTHOLOMEW'S
LOCATION Rt 108 LAYTONSVILLE, Md
FACADE NW
PHOTO TAKEN 8/23/74 MDWYER

(LAYTONSVILLE HIST. DIST.)
M # 14-37



M: #14-37

NAME DWYER + GRIFFITH'S STORE (RIORDAN'S)

LOCATION Rt. 108 + Rt 420 CAYTONSVILLE, Md

FACADE E

PHOTO TAKEN 10/23/73 MDWYER



NAME

GEO. W. MOBLEY HOUSE

M #14-37
(LAYTONSVILLE HIST. DIST.)

LOCATION

NE CORNER RT 108 + RT 420 LAYTONSVILLE, MD

FACADE

W

PHOTO TAKEN

8/23/74 MDWYER



NAME GEO. W. MOBLEY - BARN

M # 14-37

LOCATION NE CORNER RT 108 + RT 420 LAYTONSVILLE MD

FACADE S

PHOTO TAKEN 8/23/74 MOWYER



NAME WASH. WHITE HOUSE
LOCATION Rt. 420 LAYTONSVILLE, Md.
FACADE SE
PHOTO TAKEN 8/23/74 MDWYER

M #14-37



NAME FRANK BEALL HOUSE?

M #14-37

LOCATION RTE. 420, LAYTONSVILLE, MD.

FACADE N

PHOTO TAKEN 8/23/74

M. RUYER