1606984404

M: #26-17-1

MARYLAND HISTORICAL TRUST

INVENTORY FORM FOR STATE HISTORIC SITES SURVEY

1 NAME

HISTORIC
Bowie Mansion/Glenview

AND/OR COMMON
City of Rockville Civic Center

2 LOCATION

STREET & NUMBER
Baltimore Road & Edmonston Ave.

CITY, TOWN
Rockville — VICINITY OF

CONGRESSIONAL DISTRICT

STATE
Maryland

COUNTY
Montgomery

3 CLASSIFICATION

CATEGORY	OWNERSHIP	STATUS	PRESENT USE	
__DISTRICT	✓PUBLIC	✓OCCUPIED	__AGRICULTURE	__MUSEUM
✓BUILDING(S)	__PRIVATE	__UNOCCUPIED	__COMMERCIAL	✓PARK
__STRUCTURE	__BOTH	__WORK IN PROGRESS	__EDUCATIONAL	__PRIVATE RESIDENCE
__SITE	**PUBLIC ACQUISITION**	**ACCESSIBLE**	__ENTERTAINMENT	__RELIGIOUS
__OBJECT	__IN PROCESS	✓YES: RESTRICTED	✓GOVERNMENT	__SCIENTIFIC
	__BEING CONSIDERED	__YES: UNRESTRICTED	__INDUSTRIAL	__TRANSPORTATION
		__NO	__MILITARY	__OTHER:

4 OWNER OF PROPERTY

NAME
City of Rockville

Telephone #:

STREET & NUMBER

CITY, TOWN
Rockville — VICINITY OF

STATE, zip code
Maryland

5 LOCATION OF LEGAL DESCRIPTION

COURTHOUSE, REGISTRY OF DEEDS, ETC.
Montgomery County Courthouse

Liber #:
Folio #:

STREET & NUMBER

CITY, TOWN
Rockville

STATE
Maryland

6 REPRESENTATION IN EXISTING SURVEYS

TITLE

DATE

__FEDERAL __STATE __COUNTY __LOCAL

DEPOSITORY FOR SURVEY RECORDS

CITY, TOWN

STATE

M:26-17-1

7 DESCRIPTION

CONDITION		CHECK ONE	CHECK ONE
__EXCELLENT	__DETERIORATED	__UNALTERED	✓ORIGINAL SITE
✓GOOD	__RUINS	✓ALTERED	__MOVED DATE_____
__FAIR	__UNEXPOSED		

DESCRIBE THE PRESENT AND ORIGINAL (IF KNOWN) PHYSICAL APPEARANCE

This is an old house, that was extensively remodelled to its present appearance in the 1920's. Reportedly, the original building was a two-story, frame, Greek Revival structure-built in 1835. (A photo of the original house appeared in the BALTIMORE SUN in 1904). This early building forms the main (central) part of the present house. It has a tall, three-bay facade that faces south. There is a central door, flanked by two of the original-style windows. A massive, two-story, pedimented portico, supported by four large columns, spans the entire front. The central portion was encased with a stone veneer in the 1920's, and two gable-facade wings (joined by short hyphens) were added at this time on both sides. All of these sections are two stories in height, and of stone construction. There are a number of Palladian-style windows in the wings and main house that date from the period of remodelling. The present structure was built, with the best of materials, in the Colonial Revival style during the estate era of the 1920's. It is somewhat similar to other Rockville area estates, such as the Peter home (now on the N.I.H. grounds.)

M:26-17-1

8 SIGNIFICANCE

PERIOD	AREAS OF SIGNIFICANCE -- CHECK AND JUSTIFY BELOW			
__PREHISTORIC	__ARCHEOLOGY-PREHISTORIC	__COMMUNITY PLANNING	__LANDSCAPE ARCHITECTURE	__RELIGION
__1400-1499	__ARCHEOLOGY-HISTORIC	__CONSERVATION	__LAW	__SCIENCE
__1500-1599	__AGRICULTURE	__ECONOMICS	__LITERATURE	__SCULPTURE
__1600-1699	__ARCHITECTURE	__EDUCATION	__MILITARY	__SOCIAL/HUMANITARIAN
__1700-1799	__ART	__ENGINEERING	__MUSIC	__THEATER
✓1800-1899	__COMMERCE	__EXPLORATION/SETTLEMENT	__PHILOSOPHY	__TRANSPORTATION
✓1900-	__COMMUNICATIONS	__INDUSTRY	__POLITICS/GOVERNMENT	__OTHER (SPECIFY)
		__INVENTION		

SPECIFIC DATES BUILDER/ARCHITECT

STATEMENT OF SIGNIFICANCE

This was the home of one of Montgomery County's most influential citizens, Judge Richard John Bowie (1807-1881). While the original, early-19th Century building has been mostly obscured, the present structure is an excellent example of the opulent estate-era architecture that was popular in the Rockville-Bethesda area in the 1920's. This was the estate of Dr. James Lyons, of "Dr. Lyon's Tooth Powder" fame, until the 1950's.

M:26-12-1

9 MAJOR BIBLIOGRAPHICAL REFERENCES

1) Abbe, Leslie Morgan. CITY OF ROCKVILLE NEWSLETTER, July 16, 1975, article and original research notes stored at Montgomery County Historical Society-Rockville, Md.
2) Article in MONTGOMERY COUNTY STORY, February 1972, published by Montgomery County Historical Society.

CONTINUE ON SEPARATE SHEET IF NECESSARY

10 GEOGRAPHICAL DATA

ACREAGE OF NOMINATED PROPERTY _____

BIBLIOGRAPHY (CON'T.)

3) Thompson, Noma. WESTERN GATEWAY TO THE NATION'S CAPITAL, (1950) pp. 110-112.

VERBAL BOUNDARY DESCRIPTION

LIST ALL STATES AND COUNTIES FOR PROPERTIES OVERLAPPING STATE OR COUNTY BOUNDARIES

STATE	COUNTY
STATE	COUNTY

11 FORM PREPARED BY

NAME / TITLE: Michael F. Dwyer, Senior Park Historian

ORGANIZATION: M-NCPPC

DATE: Summer, 1975

STREET & NUMBER: 8787 Georgia Ave.

TELEPHONE: 589-1480

CITY OR TOWN: Silver Spring

STATE: Maryland

The Maryland Historic Sites Inventory was officially created by an Act of the Maryland Legislature, to be found in the Annotated Code of Maryland, Article 41, Section 181 KA, 1974 Supplement.

The Survey and Inventory are being prepared for information and record purposes only and do not constitute any infringement of individual property rights.

RETURN TO: Maryland Historical Trust
The Shaw House, 21 State Circle
Annapolis, Maryland 21401

M:26/17/1
Glen View / Civic Center
Attachment 7.14
Plans for Glen View : Architects Porter & Lochie
Front Elevation -

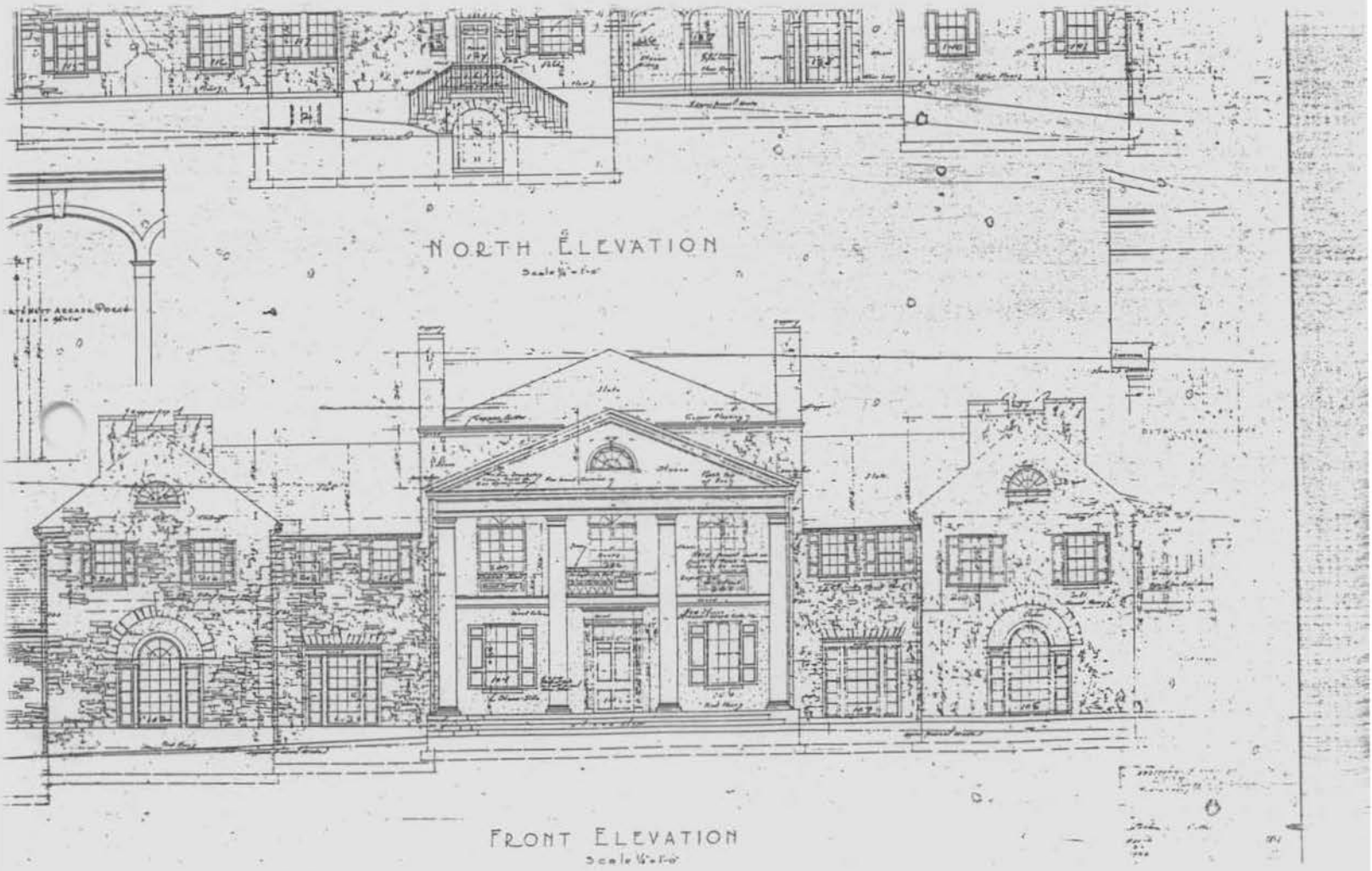

M:26/17/1
Glen View / Civic Center
Attachment 7.15
Plans for Glen View: Architects Porter & Lochie
East Elevation

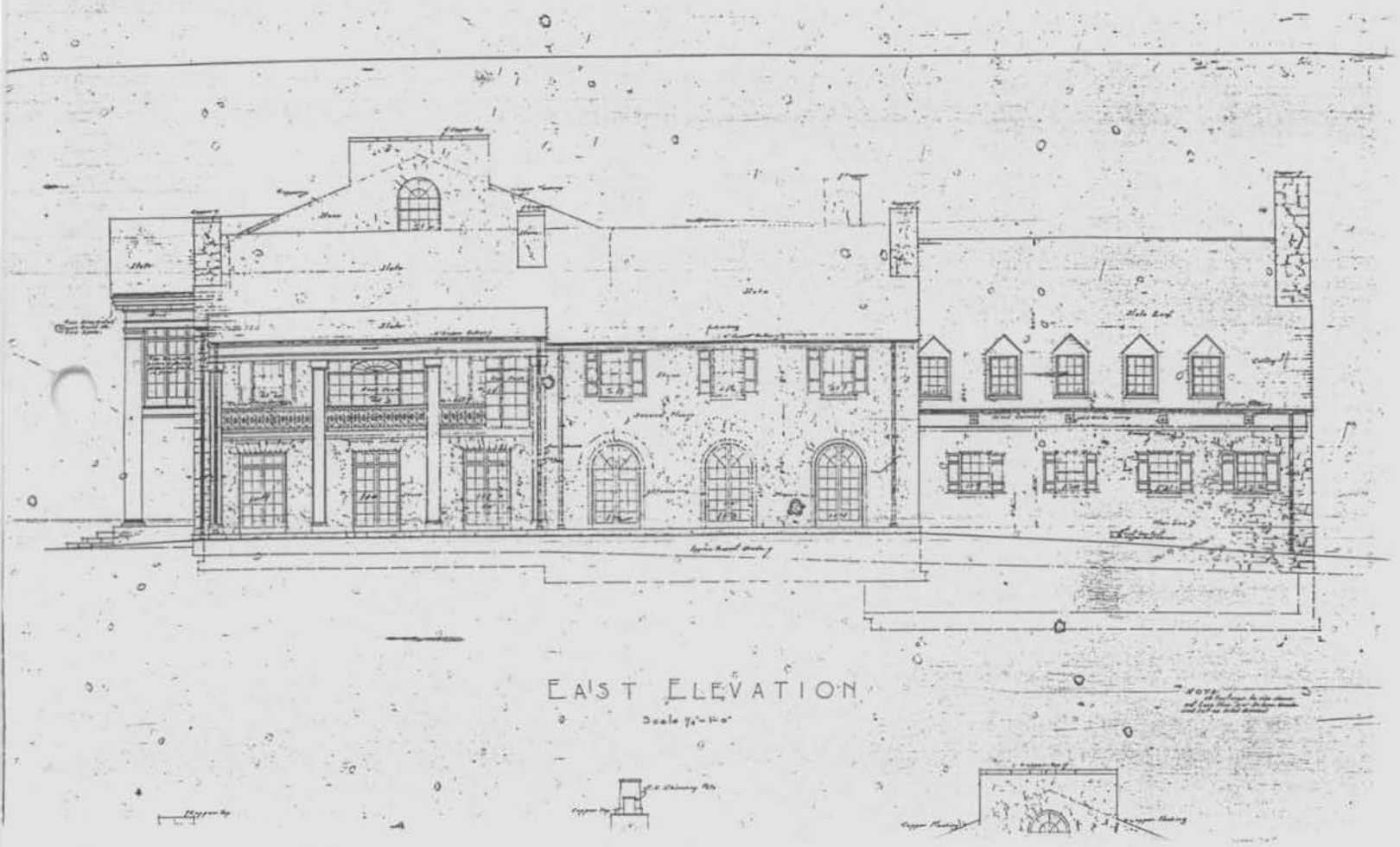

M:26/17/1
Glen View / Civic Center
Attachment 7.16

Plans for Glen View: Architects Porter & Lochie
West Elevation



M:26/17/1
Glen View / Civic Center
Attachment 7.17

Plans for Glen View: Architects Porter & Lochie
Interior Details

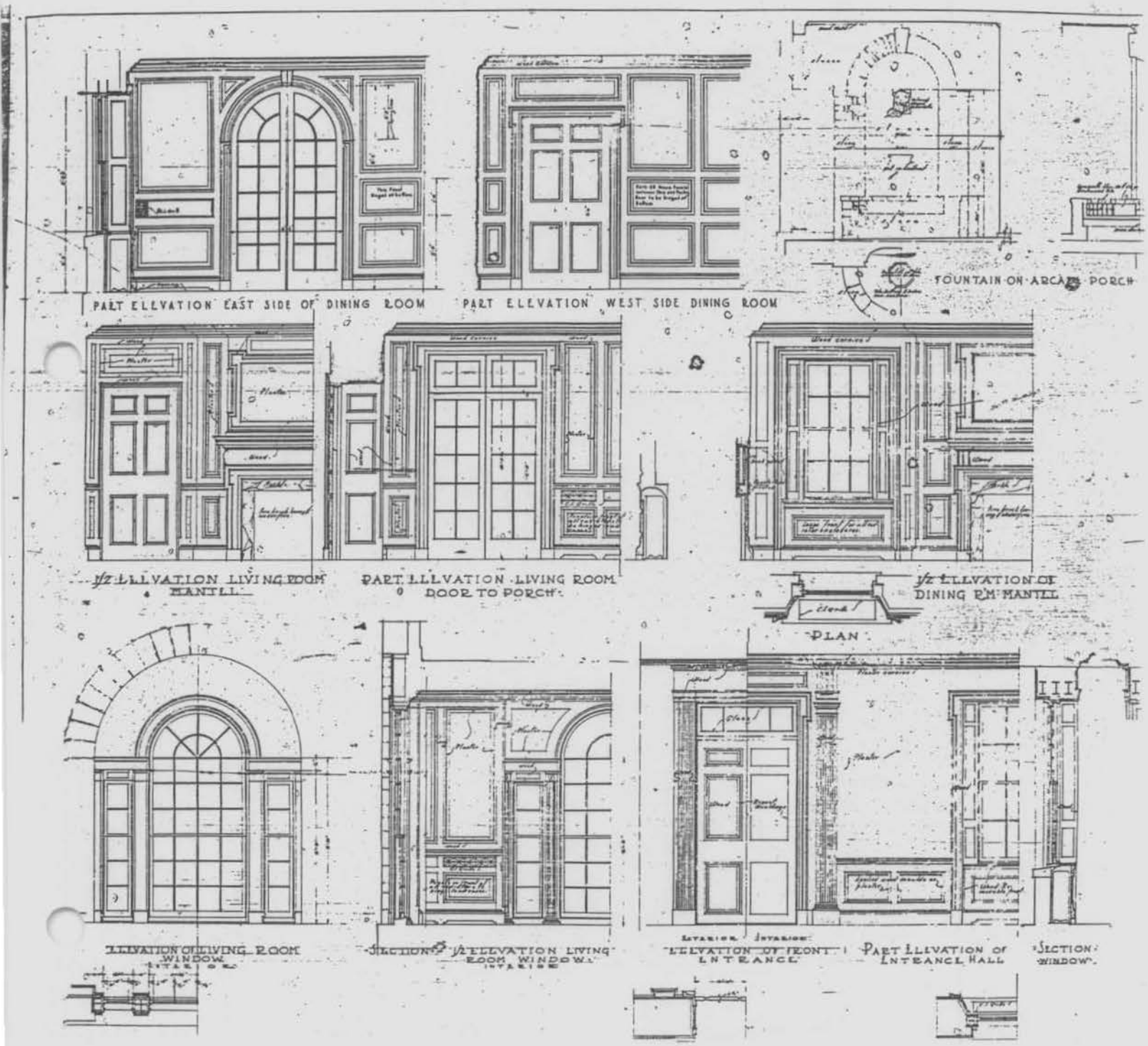

M:26/17/

Glen View / Civic Center
Attachment 7.18

Plans for Glen View: Architects
Porter & Lochie

Cellar Plan

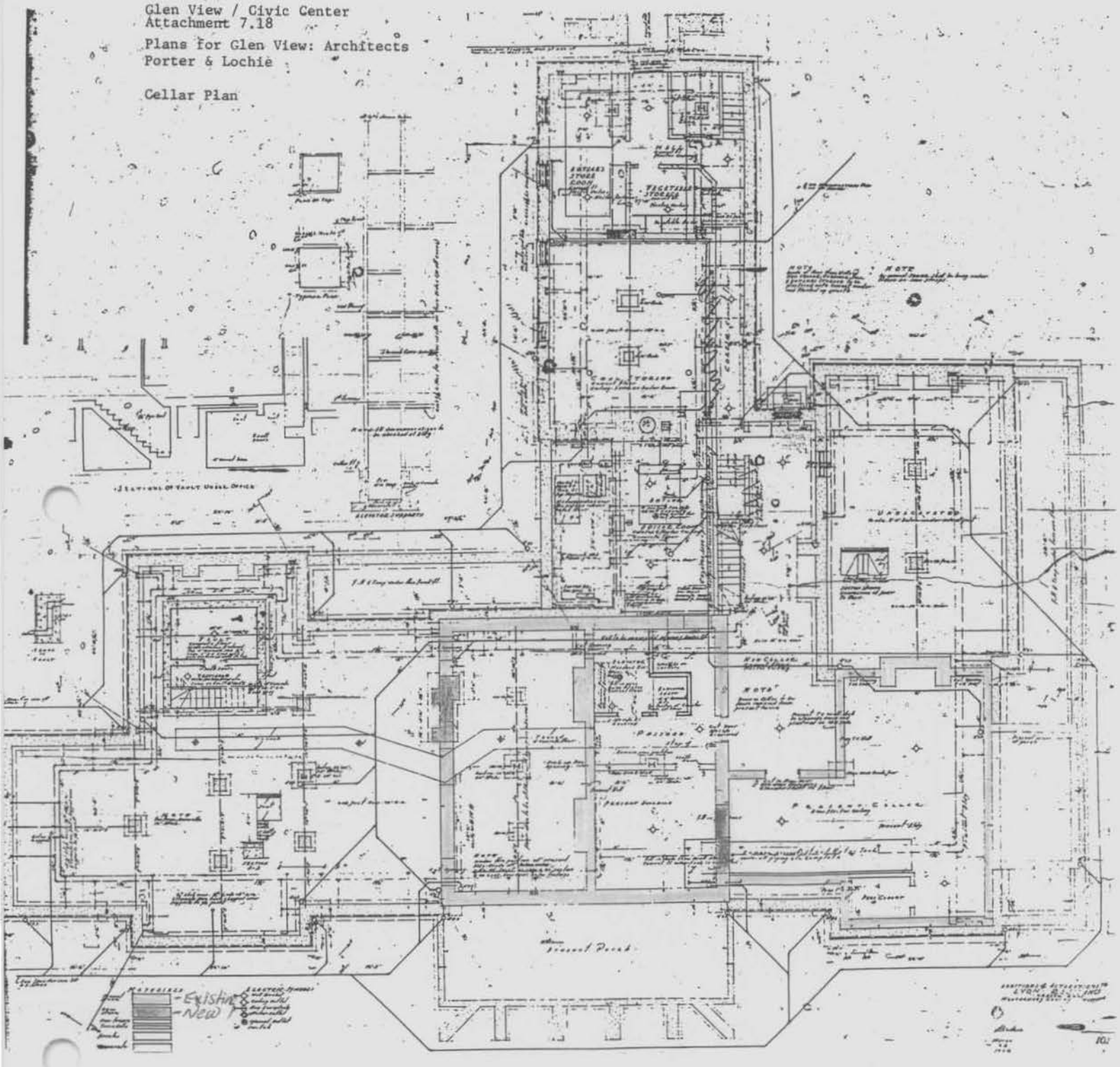

M:26/17/1
Glen View / Civic Center
Attachment 7.19
First Floor Plan, 1926 Mansion

by Pat D'Angelo, 1984.

FIRST FLOOR
from 1926 Plans

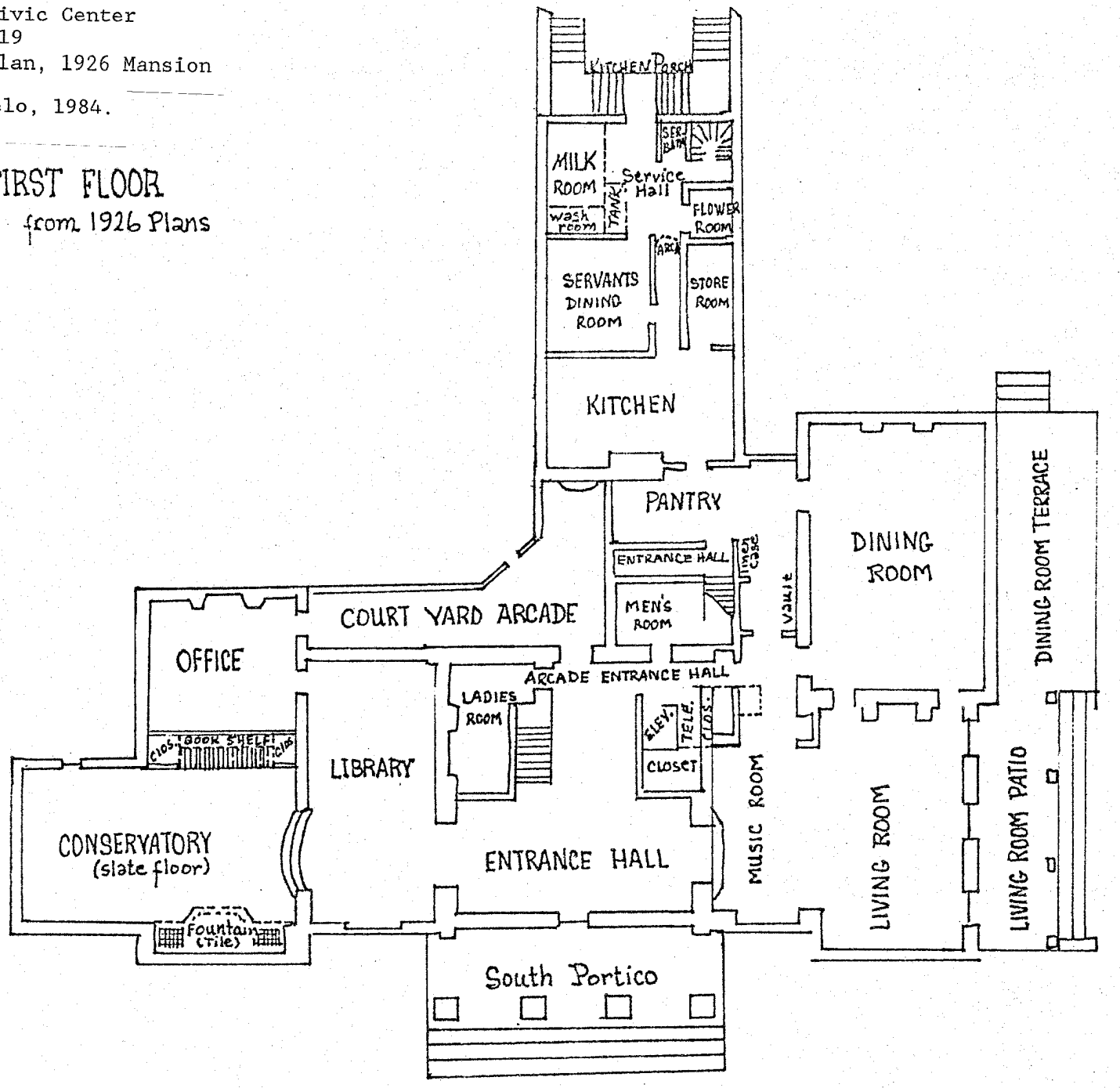

M:26/17/1
Glen View / Civic Center
Attachment 7.20
Second Floor Plan, 1926 Mansion

by Pat D'Angelo, 1984.

SECOND FLOOR
from 1926 Plans

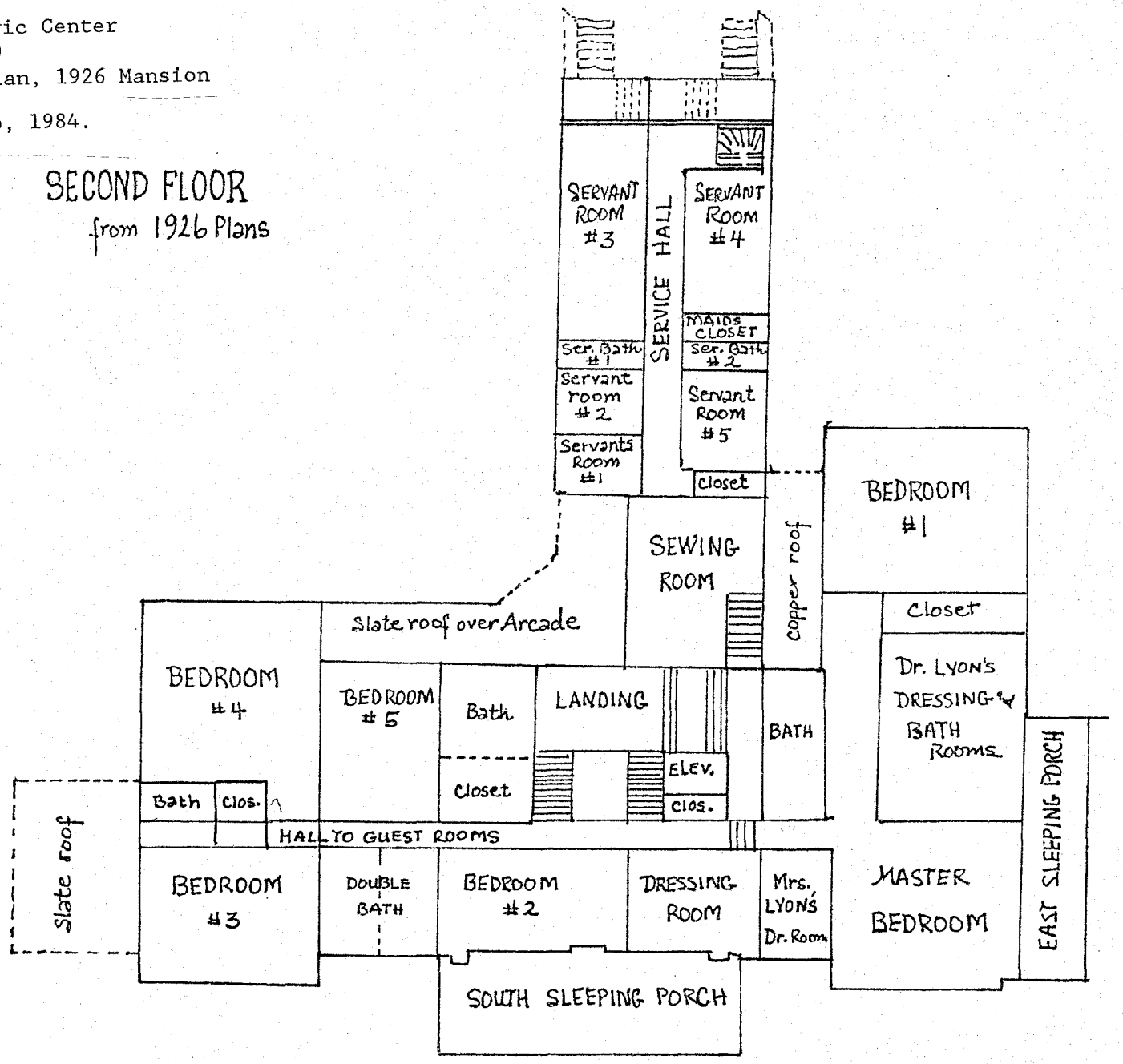

M:26/17/1
Glen View / Civic Center
Attachment 7.21
1957 map of Civic Center
showing garden layout

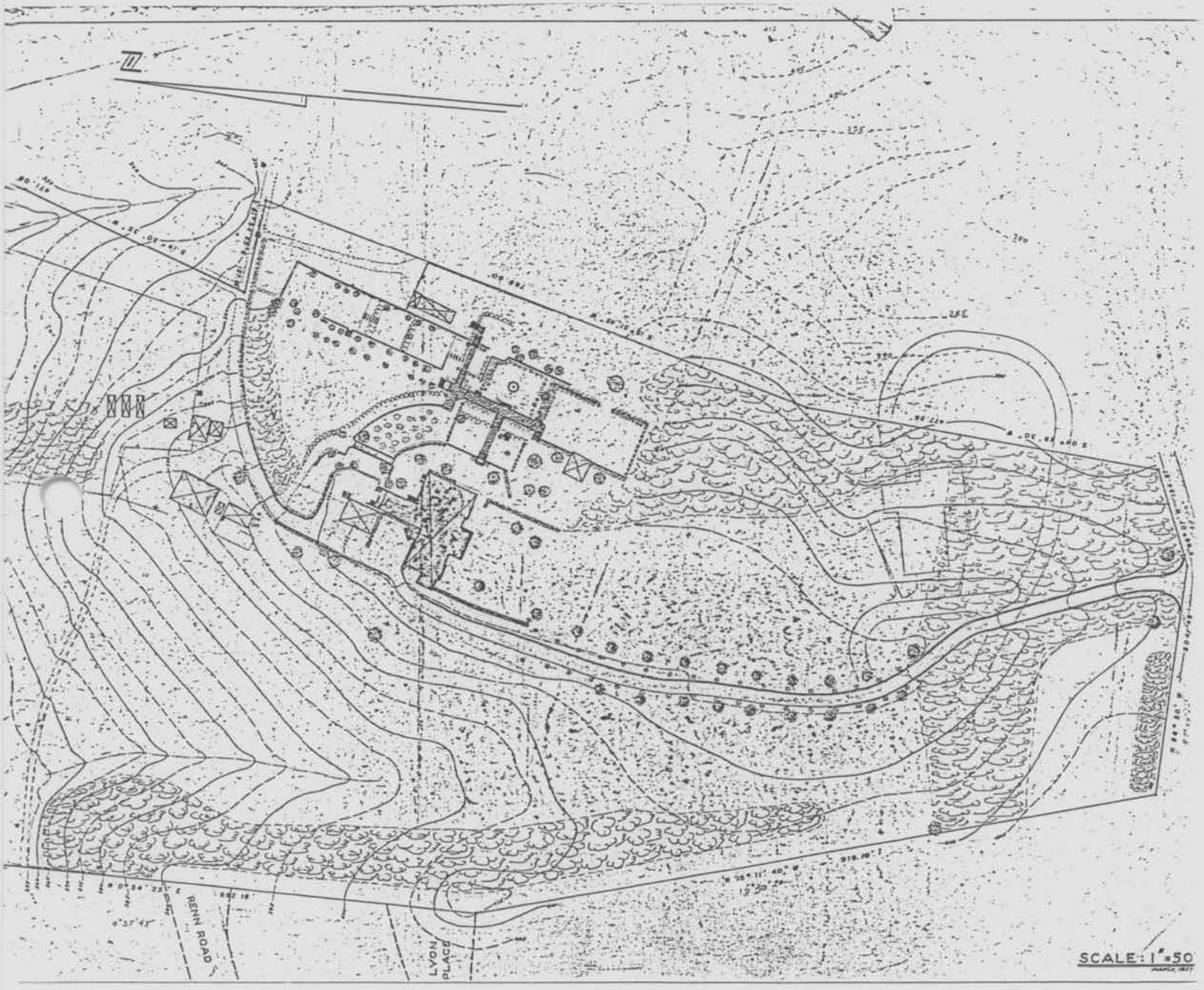

1982

City of Rockville
scale: 1"= 600'

M:26/17/1 18 Glenview Farm/ Civic Center 603 Edmonston Dr.

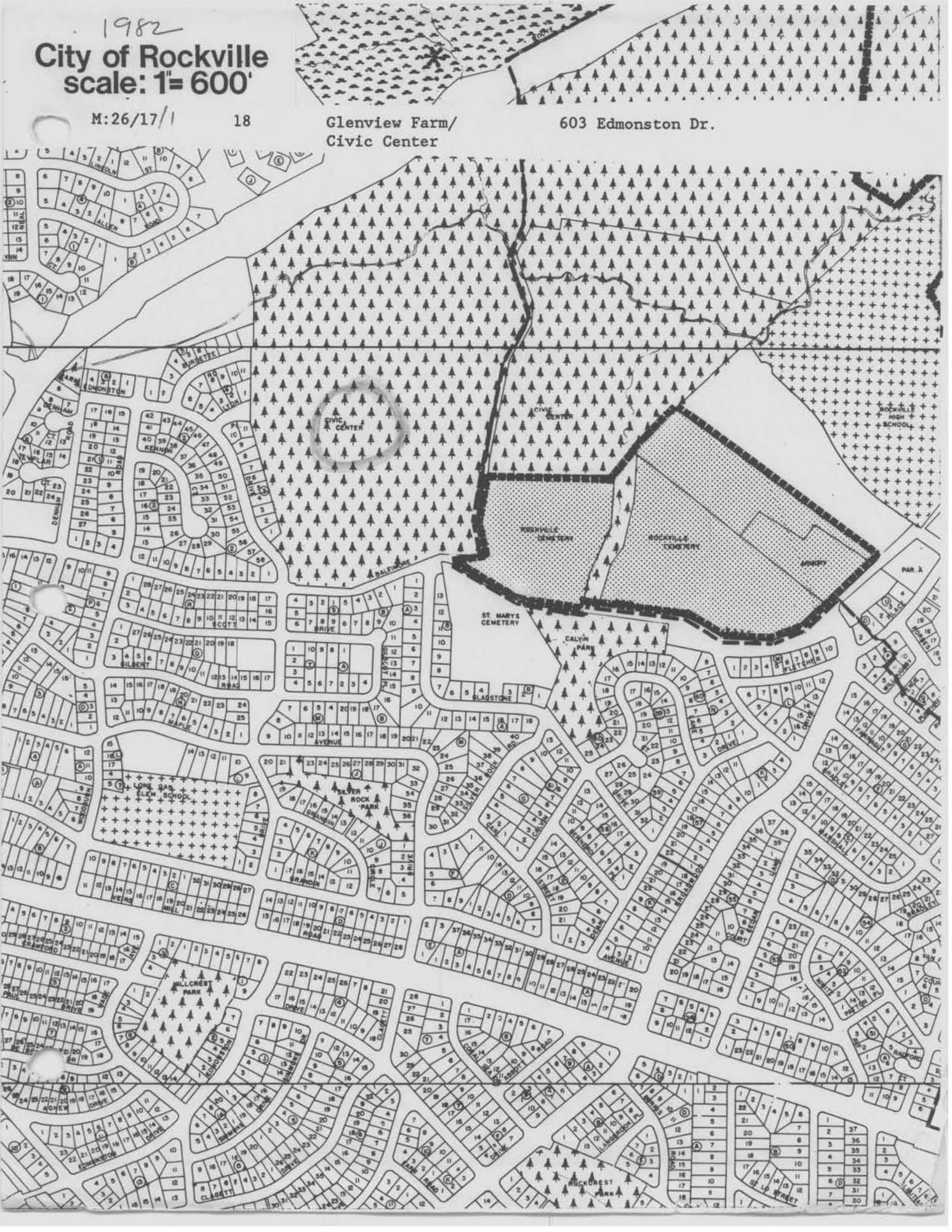
CIVIC CENTER
CIVIC CENTER
ROCKVILLE HIGH SCHOOL
ROCKVILLE CEMETERY
ROCKVILLE CEMETERY
ARMORY
ST. MARY'S CEMETERY
CALVIN PARK
SILVER ROCK PARK
HILLCREST PARK
ROCKCREST PARK
LONG GAS ELEM. SCHOOL
EDMONSTON
BALTIMORE
SCOTT
DRIVE
GILBERT
ROAD
MAPLE
AVENUE
GLADSTONE
FLETCHER
DRIVE
MARSHALL
BRADLEY
WEARS
MILL
ROAD
CRAWFORD
DRIVE
CLAGETT
ROAD
ROCKCREST
ROAD
ROCKVILLE PIKE
ROCKVILLE PIKE
ROCKVILLE PIKE

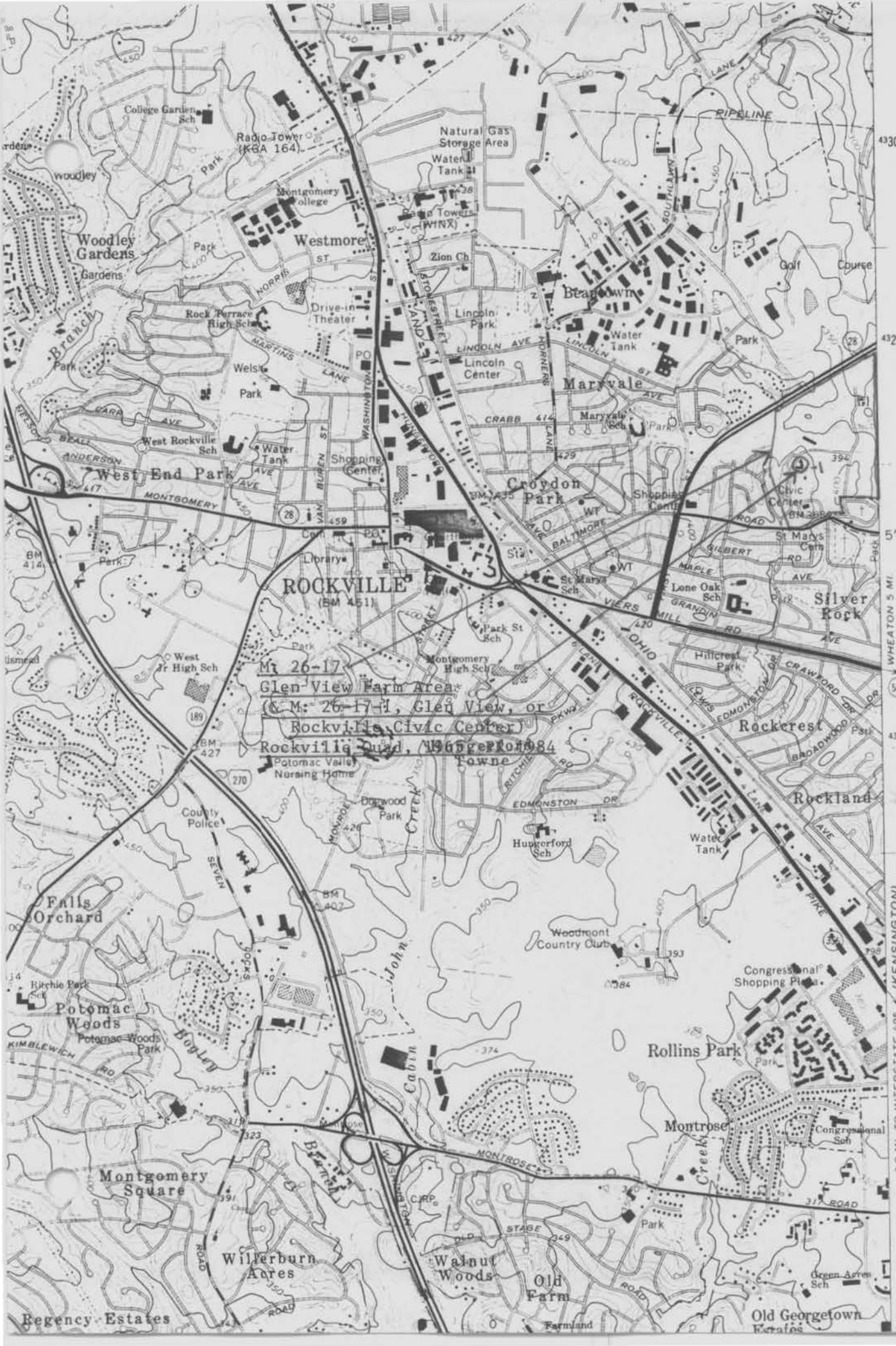
College Garden Sch
Radio Tower (KGA 164)
Natural Gas Storage Area
Water Tank
PIPELINE
Montgomery College
Radio Towers (WINX)
Woodley Gardens
Westmore
Zion Ch
Golf Course
Drive-in Theater
Rock Terrace High Sch
Lincoln Park
Beaglewin
Water Tank
Lincoln Center
Maryvale
Maryvale Sch
West Rockville Sch
Water Tank
Shopping Center
West End Park
Croydon Park
Shopping Center
Civic Center
St Marys Cem
Library
ROCKVILLE
(BM 451)
St Marys Sch
Lone Oak Sch
Silver Rock
Park St Sch
Montgomery High Sch
West Jr High Sch
Hillcrest Park
Rockcrest
Mt 26-17
Glen View Farm Area
(& M: 26-17-1, Glen View, or
Rockville Civic Center)
Rockville Quad, 1965 ed. 1984
Potomac Valley Nursing Home
Towne
Dogwood Park
County Police
Hungerford Sch
Rockland
Falls Orchard
Woodmont Country Club
Congressional Shopping Plaza
Ritchie Park Sch
Potomac Woods
Potomac Woods Park
Rollins Park
Montrose
Congressional Sch
Montgomery Square
Willerburn Acres
Walnut Woods
Old Farm
Green Acres Sch
Regency Estates
Farmland
Old Georgetown Estates
WHEATON 5 MI
3.2 MI TO INTERSTATE 495 (KENSINGTON)
5562 II SE
4330
4329
4327
4324



M: 26/12-1

RICHARD H. ANDREWS
424-8282
1608 FARRAGUT AVE.
ROCKVILLE, MD 20851

Glenview Farm / Civic Center Mansion

603 Edmonston Dr

Rockville

5-86

12857501

NAME # 26-17-1 BOWIE MANSION / CIVIC CENTER

LOCATION OLD BALTO. Rd ROCKVILLE, Md

FACADE S

PHOTO TAKEN 5/27/76 MOWVER