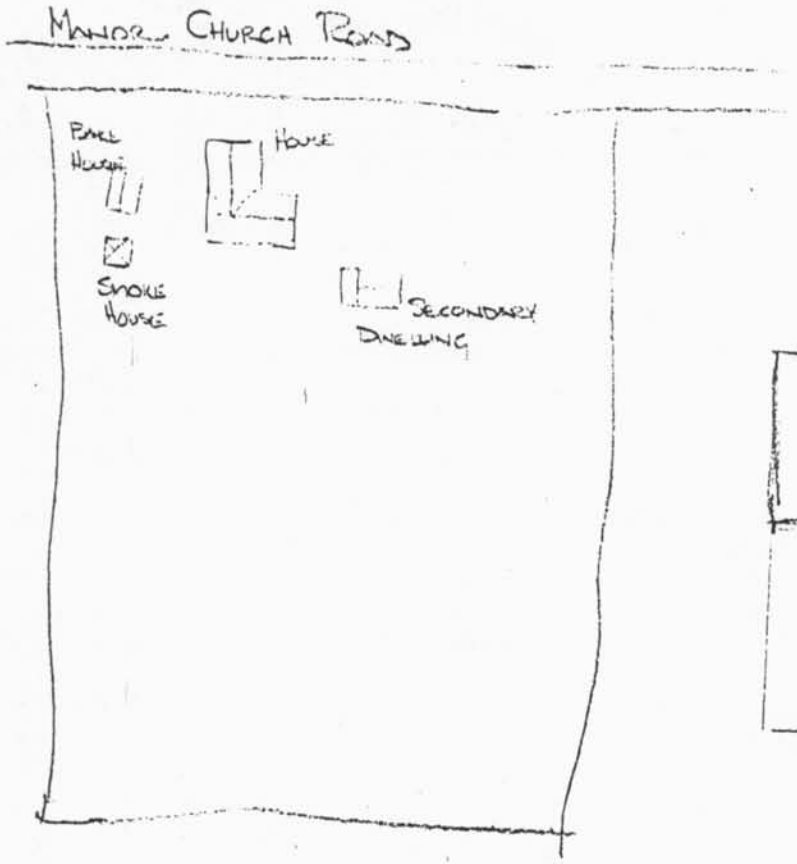

Approximate Site Plan

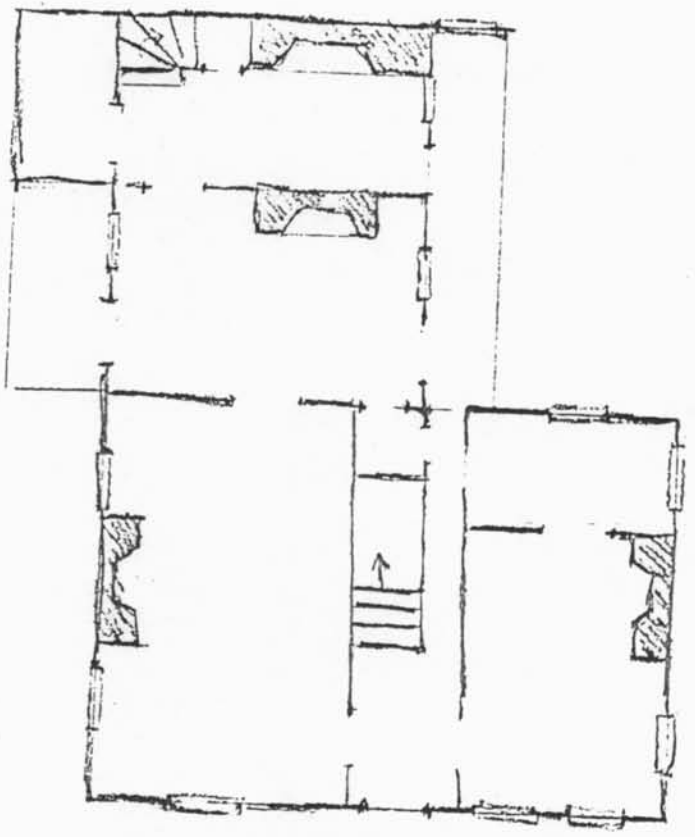

Approximate 1st Floor Plan

N

WA-II-156

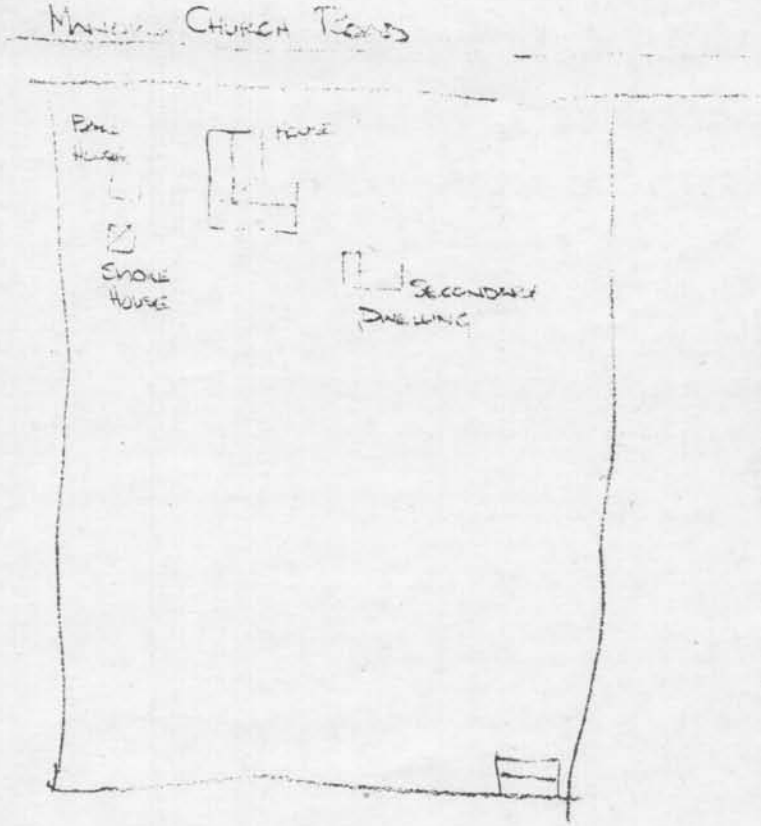

Approximate Site Plan

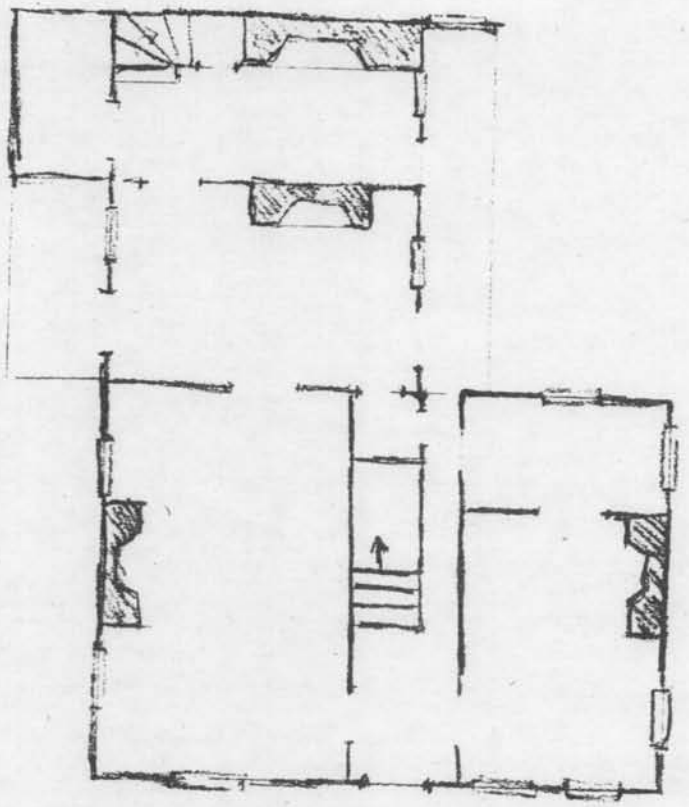

Approximate 1st Floor Plan

N

WA-II-156

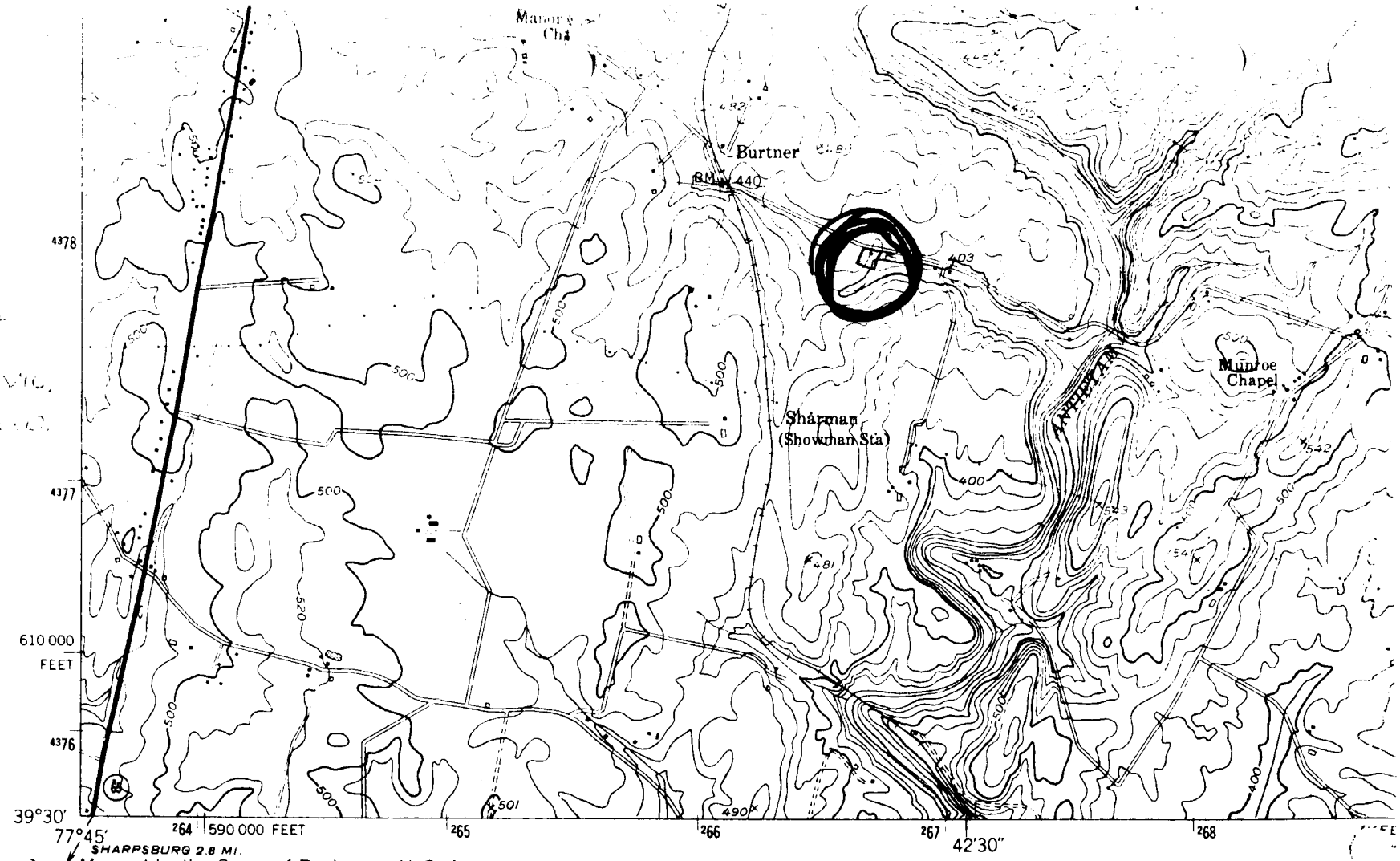

Mapped by the Corps of Engineers, U. S. Army
Edited and published by the Geological Survey

Control by USGS, USC&GS, and USFS

Topography from aerial photographs by stereophotogrammetric methods. Aerial photographs taken 1943
Culture revised by the Geological Survey 1953

Polyconic projection. 1927 North American datum
10,000-foot grids based on Maryland coordinate system
1000-meter Universal Transverse Mercator grid ticks, zone 18, shown in blue

Roads shown in part compiled by the Geological Survey from aerial photographs taken 1971. This information not field checked
Dashed lines indicate extension of urban areas

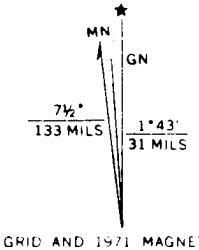

UTM GRID AND 1971 MAGNETIC NORTH DECLINATION AT CENTER OF SHEET

SCAL

1000 0 1000 2000

CONTOUR

DATUM IS

THIS MAP COMPLIES WITH

FOR SALE BY U. S. GEOLOGI

A FOLDER DESCRIBING TOPOGRAPHIC

WA-II-156

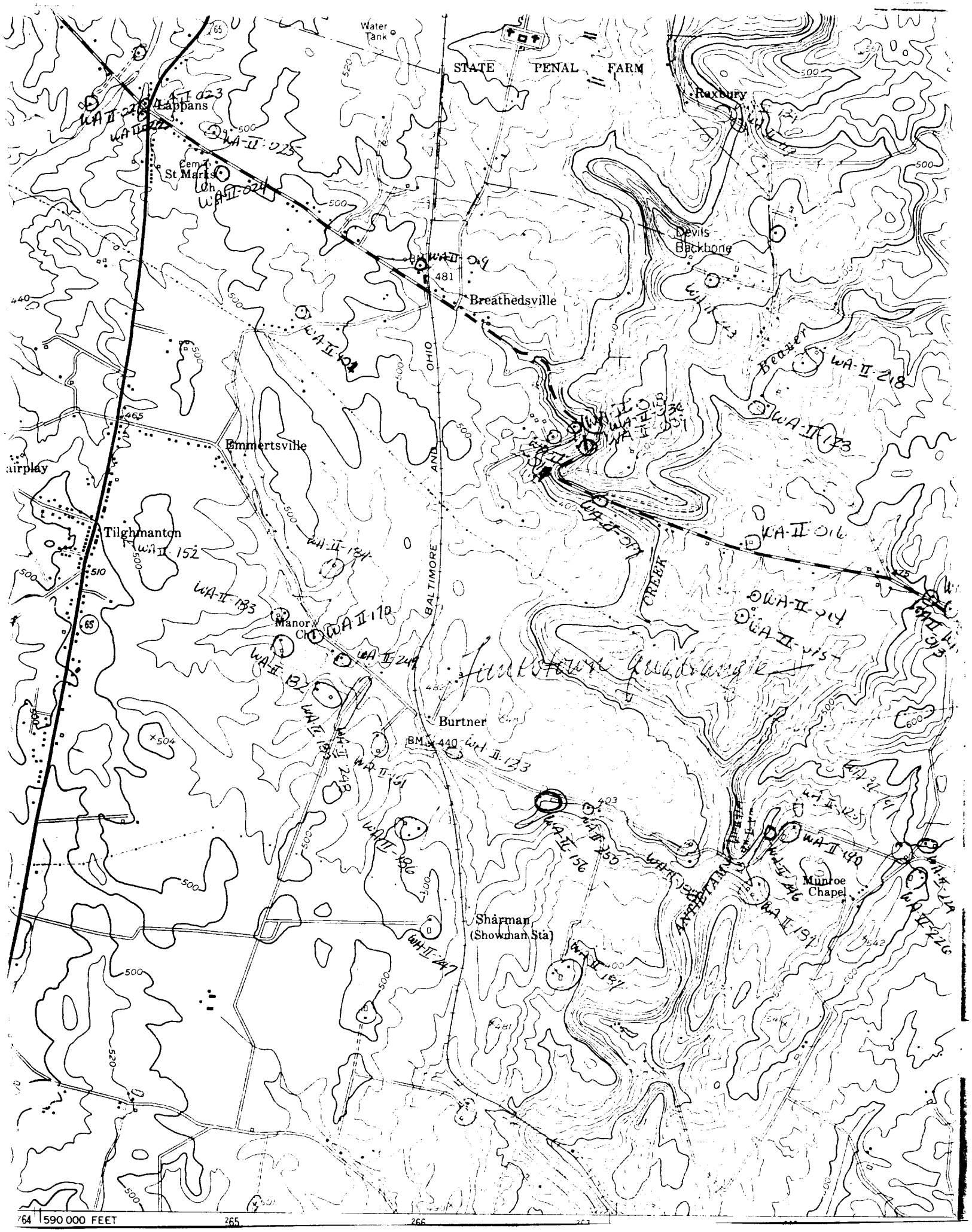
Water Tank
STATE PENAL FARM
Roxbury
Lappans
St Marks
Cem
Ch
Devils Backbone
481
Breathedsville
Emmertsville
airplay
Tilghmanton
Manor Ch
BALTIMORE AND OHIO
CREEK
Funkstown Quadrangle
Burtner
BM 440
Sharman
(Showman Sta)
Munroe Chapel
590 000 FEET

WA-II-156

VA II-156
SEARCH WELL
WASHINGTON CO.
MD.

18-266820-4377840
18-266780-4377700
18-266640-4377740
18-266680-4377860

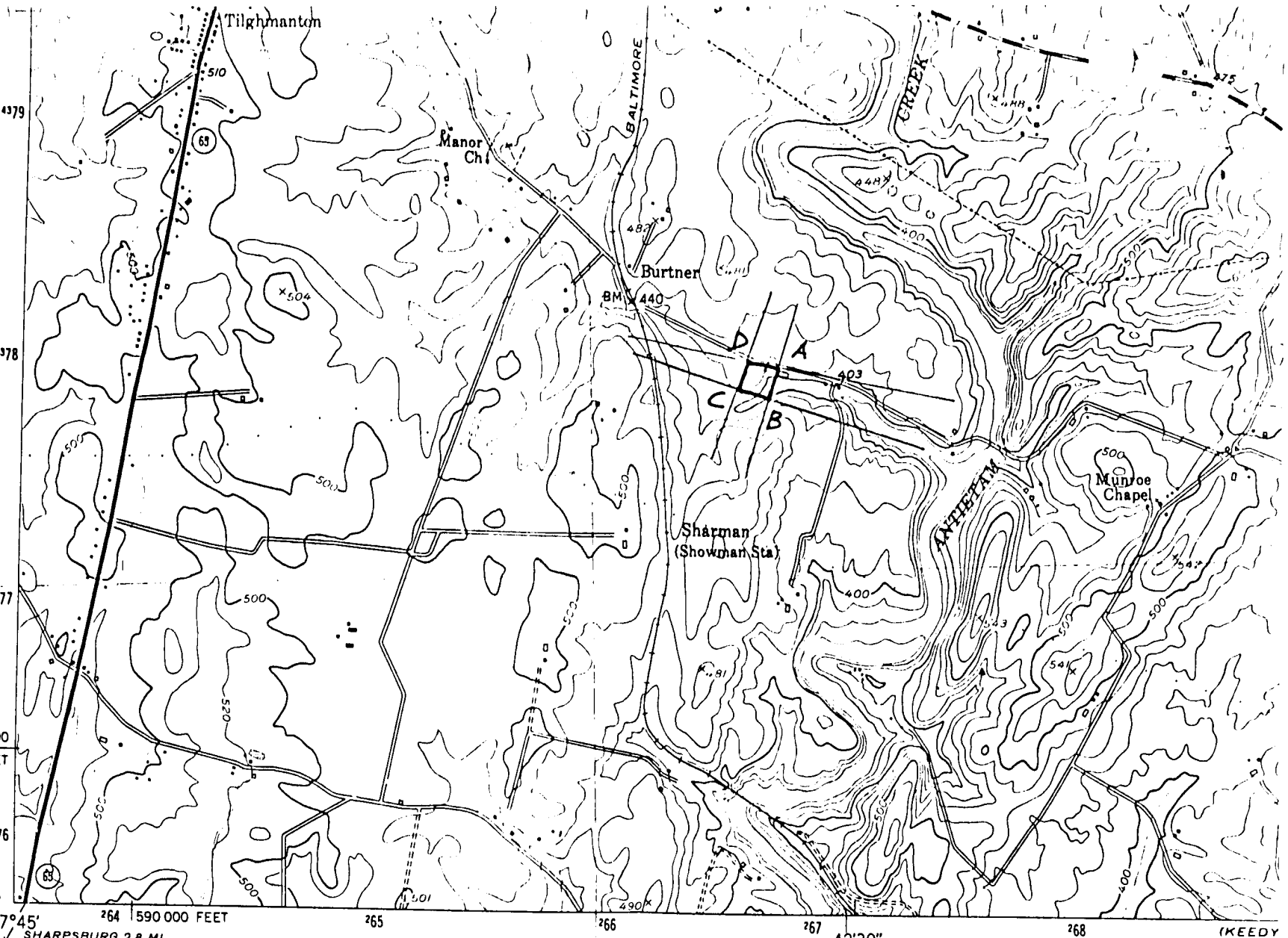

Mapped by the Corps of Engineers, U. S. Army
Edited and published by the Geological Survey

Control by USGS, USC&GS, and USFS

Topography from aerial photographs by stereophotogrammetric methods. Aerial photographs taken 1943
Culture revised by the Geological Survey 1953

Polyconic projection. 1927 North American datum
10,000-foot grids based on Maryland coordinate system
1000-metre Universal Transverse Mercator grid ticks, zone 18, shown in blue

Roads shown in purple compiled by the Geological Survey

MN GN
7½° 133 MILS
1°43' 31 MILS
UTM GRID AND 1971 MAGNETIC NORTH DECLINATION AT CENTER OF SHEET

SCALE
1 ½
1000 0 1000 2000
1 5

CONTOUR INTE
NATIONAL GEODETIC VE

VA-II-156

WH-II-56

Mar. 1975

Search Well

PAULA STONER DICKEY
CONSULTANT, WASHINGTON CO.
HISTORICAL SITES SURVEY



WA II-156
S.W
Aug 4-5

PAULA STONER DICKEY
CONSULTANT, WASHINGTON CO.
HISTORICAL SITES SURVEY

PAULA STONER DICKEY
CONSULTANT, WASHINGTON CO.
HISTORICAL SITES SURVEY

WA-II-106
Slave [illegible]
N. [illegible]

PAULA STONER DICKEY
CONSULTANT, WASHINGTON CO
HISTORICAL SITES SURVEY

PAULA STONER DICKEY
CONSULTANT, WASHINGTON CO
HISTORICAL SITES SURVEY

WM-II-156
Barn
May 1975

PAULA STONER DICKEY
CONSULTANT, WASHINGTON CO.
HISTORICAL SITES SURVEY

[illegible]

N.E.

May 1975

PAULA STONER DICKEY
CONSULTANT, WASHINGTON CO.
HISTORICAL SITES SURVEY

PAULA STONER DICKEY
CONSULTANT, WASHINGTON CO.
HISTORICAL SITES SURVEY



[illegible]
[illegible] N.E.
May 1975

PAULA STONER DICKEY
CONSULTANT, WASHINGTON CO.
HISTORICAL SITES SURVEY



WA-II-136
Interior, Bale House
11 Oct 1975

PAULA STONER DICKEY
CONSULTANT, WASHINGTON CO.
HISTORICAL SITES SURVEY



PAULA STONER DICKEY
CONSULTANT, WASHINGTON CO
HISTORICAL SITES SURVEY

WA-II-156
Stair
April, 1976

PAULA STONER DICKEY
CONSULTANT WASHINGTON CO
HISTORICAL SITES SURVEY

WA-II-156
S. W. Room. 1st story
April 1976

PAULA STONER WICKEY
CONSULTANT, WASHINGTON DC
HISTORICAL SITES SURVEY

WA-II-156
S.E. Room, 2nd story
April, 1976

PAULA STONER DICKEY
CONSULTANT, WASHINGTON SB
HISTORICAL SITES SURVEY



WA-II-156
S.E. Room, 2nd story

April 1976

PAULA STONER DICKEY
CONSULTANT WASHINGTON CO.
HISTORICAL SITES SURVEY

WA-II-156
S.W. Room. 2nd story
April, 1976

PAULA STONER DICKEY
CONSULTANT, WASHINGTON CO
HISTORICAL SITES SURVEY