B-3710

11

Form 10-300
July 1969)

UNITED STATES DEPARTMENT OF THE INTERIOR
NATIONAL PARK SERVICE

# NATIONAL REGISTER OF HISTORIC PLACES INVENTORY – NOMINATION FORM

*(Type all entries – complete applicable sections)*

| STATE: | |
|---|---|
| Maryland | |
| COUNTY: | |
| Baltimore City | |
| FOR NPS USE ONLY | |
| ENTRY NUMBER | DATE |
| | |

SEE INSTRUCTIONS

## 1. NAME

COMMON: Dickeyville Historic District -7

AND/OR HISTORIC: Dickeyville

## 2. LOCATION

STREET AND NUMBER: E. of Baltimore City line, N & S of Gwynns Falls, E & W sides of Forest Park Avenue.

CITY OR TOWN: Baltimore

| STATE | CODE | COUNTY: | CODE |
|---|---|---|---|
| Maryland | 24 | Baltimore City | 500 |

## 3. CLASSIFICATION

| CATEGORY (Check One) | OWNERSHIP | | STATUS | ACCESSIBLE TO THE PUBLIC |
|---|---|---|---|---|
| ☐ District ☒ Building<br>☐ Site ☐ Structure<br>☐ Object | ☐ Public<br>☐ Private<br>☒ Both | Public Acquisition:<br>☐ In Process<br>☐ Being Considered | ☒ Occupied<br>☐ Unoccupied<br>☐ Preservation work in progress | Yes:<br>☒ Restricted<br>☐ Unrestricted<br>☐ No |

PRESENT USE (Check One or More as Appropriate)

| | | | | |
|---|---|---|---|---|
| ☐ Agricultural | ☐ Government | ☐ Park | ☒ Transportation | ☐ Comments |
| ☐ Commercial | ☒ Industrial | ☐ Private Residence | ☐ Other (Specify) | |
| ☒ Educational | ☐ Military | ☐ Religious | | |
| ☐ Entertainment | ☐ Museum | ☐ Scientific | | |

## 4. OWNER OF PROPERTY

OWNER'S NAME: Multiple public and private

STREET AND NUMBER:

| CITY OR TOWN: | STATE: | CODE |
|---|---|---|
| Baltimore | Maryland | 24 |

## 5. LOCATION OF LEGAL DESCRIPTION

COURTHOUSE, REGISTRY OF DEEDS, ETC: Baltimore City Ordinance #331, (January 27, 1969)

STREET AND NUMBER: 402 City Hall
Commission for Historical And Architectural Preservation

| CITY OR TOWN: | STATE | CODE |
|---|---|---|
| Baltimore | Maryland | 24 |

## 6. REPRESENTATION IN EXISTING SURVEYS

TITLE OF SURVEY: Commission for Historical And Architectural Preservation Survey

DATE OF SURVEY: 1967 ☐ Federal ☐ State ☐ County ☒ Local

DEPOSITORY FOR SURVEY RECORDS: Commission for Historical and Architectural Preservation

STREET AND NUMBER: 402 City Hall

| CITY OR TOWN: | STATE: | CODE |
|---|---|---|
| Baltimore | Maryland | 24 |

| STATE: | COUNTY: | FOR NPS USE ONLY |
|---|---|---|
| Maryland | Baltimore City | ENTRY NUMBER / DATE |

7. DESCRIPTION

B-3710

| CONDITION | (Check One) | | | | | |
|---|---|---|---|---|---|---|
| | [X] Excellent | [ ] Good | [ ] Fair | [ ] Deteriorated | [ ] Ruins | [ ] Unexposed |
| | (Check One) | | | (Check One) | | |
| | [X] Altered | [ ] Unaltered | | [ ] Moved | [X] Original Site | |

DESCRIBE THE PRESENT AND ORIGINAL (*if known*) PHYSICAL APPEARANCE

Dickeyville is a rare example of a complete nineteenth century mill town, including residential buildings, public buildings and mill structures, which have survived unchanged to the present time.

Structures easily discernable as representative of the following four building periods reflect the economic growth of the area:

1. 2500 Pickwick Road was originally a row of six homes built for workers in the Tschudi Mill (c. 1790). The architecture of the period is marked by the use of fieldstone and cement, and assymmetrically placed windows with small glass panes.

2. The house at 5122 Wetheredsville Road dates from the period of the Franklin Paper Mill (c.1811). Stone and cement were still the primary materials used; however, the windows were symmetrically placed and the general proportions larger.

3. During the period of ownership by the Wethered family (1829-1871), more pretentious workers' dwellings appeared, like 5023 Wetheredsville Road, built of stone painted white. Public buildings, such as an 1832 stone schoolhouse (presently a residence at 5002 Wetheredsville Road), a church at 2311 Pickwick Road (built in the 1840's as the Ashland Chapel and now converted into a residence), and the 1853 I.O.O.F. Hall at 2412 Pickwick Road, survive from this era.

4. From 1871 to 1909, under the auspices of the W. J. Dickey Company, a large number of stone and frame structures were built, mostly in the Victorian style. Good examples are: the 1872 mill warehouse of dark gray rubble stone and brick trim at 2423 Pickwick Road (now an artist's studio-residence), the stone row at 2407-2411 Pickwick Road (c. 1874), and the 1872 building at 2435 Pickwick Road which was used as the mill office and jail. The cornerstone of the Dickey Memorial Presbyterian Church on Wetheredsville Road was laid in 1885 and the structure was financed by the Dickey family. The schoolhouse at 5002 Wetheredsville Road was expanded by frame additions to create a high school and primary school. In 1890, a clapboard building with hipped roof was erected which served successively as Mechanics' Hall, the parish house of the Presbyterian Church and finally a private residence at 5101 Wetheredsville Road.

The mill, as it exists today is the structure built by the Dickey Company in 1873 to replace an earlier mill which had burned. It is constructed of stone with brick trim, painted white overall, and is now used as a warehouse.

Various modern houses have been constructed since the renaissance of the village, all in keeping with the older structures and the character of the neighborhood. The millstream, dam and pond are still in existence, providing the open space which maintains the rural appearance of the village.

SEE INSTRUCTIONS

8. SIGNIFICANCE B-3710

PERIOD (Check One or More as Appropriate)

- [ ] Pre-Columbian
- [ ] 15th Century
- [ ] 16th Century
- [ ] 17th Century
- [X] 18th Century
- [X] 19th Century
- [X] 20th Century

SPECIFIC DATE(S) (If Applicable and Known)

AREAS OF SIGNIFICANCE (Check One or More as Appropriate)

- Aboriginal
- [ ] Prehistoric
- [ ] Historic
- [ ] Agriculture
- [X] Architecture
- [X] Art
- [ ] Commerce
- [ ] Communications
- [X] Conservation
- [X] Education
- [ ] Engineering
- [X] Industry
- [ ] Invention
- [ ] Landscape Architecture
- [ ] Literature
- [ ] Military
- [ ] Music
- [ ] Political
- [X] Religion/Philosophy
- [ ] Science
- [ ] Sculpture
- [X] Social/Humanitarian
- [ ] Theater
- [ ] Transportation
- [X] Urban Planning
- [ ] Other (Specify)

~~Urban preservation~~

~~Architecture~~

STATEMENT OF SIGNIFICANCE

The town of Dickeyville is a unique survival of four periods of growth from the late eighteenty century through the Victorian era. It is also Baltimore's earliest example of a community restoration project.

The land around Gwynn's Falls was first recorded in April, 1672, when Richard Gwin (Gwynn) gained exclusive trading rights with the Indians there. In 1719, Peter Bond, Gwin's son-in-law, built a mill on the falls. No relics of this earliest period remain.

In 1762, Wimbert Tschudi, a Swiss gristmill owner, built a small stone house nearby. These foundations and the Tschudi family burial plot can still be found on Wetheredsville Road, then called Tschudi's Mill Road. The only other remains of this mill enterprise is a structure at 2500 Pickwick Road which was originally a row of six houses, built for mill workers, around 1790.

The next recorded mill in the village was the Franklin Paper Mill, mentioned in a deed of 1811. (1) It was located near the present Forest Park Avenue bridge. During this period (1814), officers wounded in the Battle of North Point and the seige of Fort McHenry were brought to the mill dwellings to recuperate. Later in the century, for reasons unknown today, a number of officers' quarters at Fort McHenry were dismantled and moved here where they were reconstructed. (2)

In 1829, the Wethered family bought the ranklin Paper Mills and converted them to the manufacture of textiles, and the business became known as the Ashland Mills. The town was called Wetheredsville and entered a period of prosperity and progress. A new mill was added, as were more mill houses, one for the superintendent, and a mansion for the Wethered family. The mill owners donated land for a church, known as the Ashland Chapel, and the stone I.O.O.F. Hall was dedicated in 1853.

(see Continuation sheet #1)

(1) Baltimore County Land Records: Liber WG 111, Folio 635 (1/8/1811)

(2) 2432 Pickwick Road and 5007 West Forest Park Avenue.

SEE INSTRUCTIONS

#8 SIGNIFICANCE

Despite the early prosperity, the company suffered losses. In 1854, the Ashland plant burned to the ground. Three years later (1857), the Powhatan Dam broke upstream, causing approximately $100,000 damage to the mills. In 1868, a large flood washed away several houses and part of the school. However, the greatest loss occurred in 1863 when, because of the Quaker Wethereds' insistence on providing cloth for both Union and Southern uniforms, the mills were confiscated by the Union forces.

In April 1871, as a result of court proceedings against the Wethereds, the entire mill town was sold at auction to William J. Dickey, and the village became Dickeyville. The Dickeys built a large number of homes for the workers. They converted the mills to steam power in 1881, and expanded the business to include the manufacture of cotton goods. The Dickey Memorial Presbyterian Church, financed largely by the Dickey family, was built in 1885. The school was expanded, a jail and a free dispensary were provided, and a social hall was erected.

In 1909, when the Dickey family sold out to the Glasgow Mills the prosperity of the town began to wane. With the rapid strides being made in the textile industry, the mill machinery of Dickeyville became obsolete. In addition, the new owners began to break up the property into small lots, thus contributing to the economic depression of the town.

However, in the early 1980's a mill warehouse was converted into an artist's studio, paving the way for the restoration and revitalization of the neighborhood. Old houses were redesigned and the character of the historic village preserved. The town was annexed to Baltimore City in 1918. It became an Historic District under the City's Commission for Historical and Architectural Preservation in 1969.

A surviving nineteenth century mill town is unusual in itself; that one has survived within the limits of a major East Coast city is truly extraordinary.

---

#9. MAJOR BIBLIOGRAPHICAL REFERENCES

Naylor, Henry A., Jr. "Dickeyville - A Study in Transition." Unpublished manuscript. Verticle file, Maryland Room, Pratt Library. (1939).

Sandlass, Virginia. "History of Dickeyville." Unpublished Manuscript. Vertical file, Maryland Room, Pratt Library. (1960). This manuscript contains a very complete bibliography.

(see Continuation sheet #2)

Form 10-300a
(July 1969)

UNITED STATES DEPARTMENT OF THE INTERIOR
NATIONAL PARK SERVICE

NATIONAL REGISTER OF HISTORIC PLACES
INVENTORY - NOMINATION FORM

(Continuation Sheet)

| STATE | |
|---|---|
| Maryland | |
| COUNTY | |
| Baltimore City | |
| FOR NPS USE ONLY | |
| ENTRY NUMBER | DATE |
| | |

(Number all entries)

Scharf, J. Thomas. History of Baltimore City and Baltimore County. Louis H. Evarts. (Philadelphia, 1881).

Smith, Henry. Recollections and Reflections of an Old Itinerant. Lane and Tippett. (New York, 1848).

Spain, Genevieve. "The Economic History of Dickeyville." Unpublished manuscript. Vertical file, Maryland Room, Pratt Library. (1937).

## 9. MAJOR BIBLIOGRAPHICAL REFERENCES


Cary, J. William. "Dickeyville." Unpublished manuscript. Vertical file, Maryland Room, Pratt Library. (1935).

Gontrum, Charles H. "Dickeyville." Unpublished manuscript. Vertical file, Maryland Room, Pratt Library. (1936).

Koskoski, Walter S. "Dickeyville." Unpublished manuscript. Vertical file, Maryland Room, Pratt Library. (1937).

Kreml, Edward K. "An Economic History of Dickeyville (Hillsdale)." Unpublished manuscript. Vertical file, Maryland Room, Pratt Library. (1935).


(See Continuation Sheet #2)

## 10. GEOGRAPHICAL DATA

LATITUDE AND LONGITUDE COORDINATES DEFINING A RECTANGLE LOCATING THE PROPERTY

| CORNER | LATITUDE Degrees | Minutes | Seconds | LONGITUDE Degrees | Minutes | Seconds |
|---|---|---|---|---|---|---|
| NW | 39° | 19' | 20" | 76° | 42' | 42" |
| NE | 39° | 19' | 08" | 76° | 41' | 47" |
| SE | 38° | 18' | 16" | 76° | 41' | 46" |
| SW | 39° | 18' | 42" | 76° | 42' | 41.5" |

OR

LATITUDE AND LONGITUDE COORDINATES DEFINING THE CENTER POINT OF A PROPERTY OF LESS THAN TEN ACRES

| LATITUDE Degrees | Minutes | Seconds | LONGITUDE Degrees | Minutes | Seconds |
|---|---|---|---|---|---|
| ° | ' | " | ° | ' | " |

APPROXIMATE ACREAGE OF NOMINATED PROPERTY: 500

LIST ALL STATES AND COUNTIES FOR PROPERTIES OVERLAPPING STATE OR COUNTY BOUNDARIES

| STATE: | CODE | COUNTY | CODE |
|---|---|---|---|
| | | | |
| STATE: | CODE | COUNTY: | CODE |
| | | | |
| STATE: | CODE | COUNTY: | CODE |
| | | | |
| STATE: | CODE | COUNTY: | CODE |
| | | | |

SEE INSTRUCTIONS

## 11. FORM PREPARED BY

NAME AND TITLE: Romaine S. Somerville, Exec. Secy. and Catherine F. Black, Mem.

ORGANIZATION: Commission for Historical and Architectural/ Preservation

DATE: March, 1972

STREET AND NUMBER: 402 City Hall

CITY OR TOWN: Baltimore

STATE: Maryland

CODE: 24

## 12. STATE LIAISON OFFICER CERTIFICATION

As the designated State Liaison Officer for the National Historic Preservation Act of 1966 (Public Law 89-665), I hereby nominate this property for inclusion in the National Register and certify that it has been evaluated according to the criteria and procedures set forth by the National Park Service. The recommended level of significance of this nomination is:

National ☐ State ☒ Local ☐

Name: Orlando Ridout IV

Title: State Liaison Officer

Date: May 12, 1972

## NATIONAL REGISTER VERIFICATION

I hereby certify that this property is included in the National Register.

*Chief, Office of Archeology and Historic Preservation*

Date

ATTEST:

*Keeper of The National Register*

Date

B-3710

THE INTERIOR
E

ORIC PLACES
TION FORM

| STATE | |
|---|---|
| Maryland | |
| COUNTY | |
| Baltimore City | |
| FOR NPS USE ONLY | |
| ENTRY NUMBER | DATE |

ERENCES

of Baltimore City and Baltimore
s. (Philadelphia, 1861).
and Reflections of an Old
ppett. (New York, 1848).
omic story of Dickeyville."
Vertical file, Maryland Room,

RECEIVED JUN 20 1972 NATIONAL REGISTER

9. MAJOR BIBLIOGRAPHICAL REFERENCES


Cery, J. William. "Dickeyville." Unpublished manuscript. Vertical file, Maryland Room, Pratt Library. (1935).

Gontrum, Charles H. "Dickeyville." Unpublished manuscript. Vertical file, Maryland Room, Pratt Library. (1936).

Koskoski, Walter S. "Dickeyville." Unpublished manuscript. Vertical file, Maryland Room, Pratt Library. (1937).

Kreml, Edward K. "An Economic History of Dickeyville (Hillsdale)." Unpublished manuscript. Vertical file, Maryland Room, Pratt Library. (1935)


(See Continuation Sheet #2)

10. GEOGRAPHICAL DATA

| ZONE | LATITUDE Degrees | Minutes | Seconds | LONGITUDE Degrees | Minutes | Seconds |
|---|---|---|---|---|---|---|
| NW | 39° | 19' | 20" | 76° | 42' | 42" |
| NE | 39° | 19' | 08" | 76° | 41' | 47" |
| SE | 38° | 18' | 16" | 76° | 41' | 46" |
| SW | 39° | 18' | 42" | 76° | 42' | 41.5" |

OR — LATITUDE AND LONGITUDE FOR A PIECE DEFINING THE CENTER POINT OF PROPERTY OF LESS THAN TEN ACRES: LATITUDE Degrees ° Minutes ' Seconds "; LONGITUDE Degrees ° Minutes ' Seconds "

APPROXIMATE ACREAGE OF NOMINATED PROPERTY: 500

LIST ALL STATES AND COUNTIES FOR PROPERTIES OVERLAPPING STATE OR COUNTY BOUNDARIES

| STATE | CODE | COUNTY | CODE |
|---|---|---|---|
| | | | |
| | | | |
| | | | |
| | | | |

11. FORM PREPARED BY

NAME AND TITLE: Romaine S. Somerville, Exec. Secy. and Catherine F. Black, Mem.

ORGANIZATION: Commission for Historical and Architectural Preservation

DATE: March, 1972

STREET AND NUMBER: 402 City Hall

CITY OR TOWN: Baltimore

STATE: Maryland CODE: 24

12. STATE LIAISON OFFICER CERTIFICATION

As the designated State Liaison Officer for the National Historic Preservation Act of 1966 (Public Law 89-665), I hereby nominate this property for inclusion in the National Register and certify that it has been evaluated according to the criteria and procedures set forth by the National Park Service. The recommended level of significance of this nomination is:

National ___ State X Local ___

Name: Orlando Ridout IV

Orlando Ridout IV

Title: State Liaison Officer

Date: May 12, 1972

NATIONAL REGISTER VERIFICATION

I hereby certify that this property is included in the National Register.

Robert G. Utley

Chief, Office of Archeology and Historic Preservation

Date: 7/12/72

ATTEST:

Keeper of the National Register

Date:

RECEIVED JUN 20 1972 NATIONAL REGISTER

SEE INSTRUCTIONS

B-3710

Form 10-301
(Dec. 1968)

UNITED STATES DEPARTMENT OF THE INTERIOR
NATIONAL PARK SERVICE

# NATIONAL REGISTER OF HISTORIC PLACES

## PROPERTY MAP FORM

*(Type all entries - attach to or enclose with map)*

| STATE | |
|---|---|
| Maryland | |
| COUNTY | |
| Baltimore City | |
| FOR NPS USE ONLY | |
| ENTRY NUMBER | DATE |
| | |

SEE INSTRUCTIONS

**1. NAME**

COMMON: Dickeyville Historic District

AND/OR HISTORIC: Dickeyville

**2. LOCATION**

STREET AND NUMBER: E. of Baltimore City line, N.& S. of Gwyne Falls, E. & W. sides of Forest Park Avenue.

CITY OR TOWN: Baltimore

| STATE: | CODE | COUNTY: | CODE |
|---|---|---|---|
| Maryland | 24 | Baltimore City | 510 |

**3. MAP REFERENCE**

SOURCE: U.S.G.S. 7.5' Quadrangle Baltimore West

SCALE: 1:24,000

DATE: 1953 Photorevised 1966

**4. REQUIREMENTS**

TO BE INCLUDED ON ALL MAPS

1. Property broundaries where required.
2. North arrow.
3. Latitude and longitude reference.

B-3710

Arlington Cemetery
BM 431
PO
415
409
438
GROVELAND AVE
REISTERSTOWN
WOODLAND AVE
Lucille Park
Park
PENHURST AVE
Arlington
Ner Israel Rabbinical College
West Arlington
BELLE AVE
COLD SPRING LANE
ELDORADO AVE
LEVAN AVE
Gwynn Oak PO
Garrison Sch
Forest Park Sch
Howard Park
LIBERTY HEIGHTS AVE
DARLINGTON AVE
SEMOR AVE
DORCHESTER AVE
EDGEWOOD RD
HILTON RD
HILLSDALE ROAD
Forest Park
SPRINGDALE AVENUE
West Forest Park
Park
Hillsdale Park and Golf Course
Lake Ashburton
POWHATAN AVE
CHELSEA TERRACE
BOULEVARD
Dickeyville
Wetheredsville
Kernan Hospital
St Lawrence Chapel
Windsor Hills
GWYNNS FALLS
WETHEREDSVILLE ROAD
Walbrook
Terrace
WINDSOR
Franklintown
EAKIN PARK
GWYNNS FALLS PARK
FRANKLINTOWN ROAD
STOKES DRIVE
ROKEBY ROAD
WILDWOOD DRIVE
Rognel Heights
Thomas Jefferson Sch
Hunting Ridge
West Hills
Rainier Beach Sch
EDMONDSON AVENUE
MULBERRY ST
WESTERN
Falls
CATHEDRAL CEMETERY

B-3710

B-3710

Form 10-301
(July 1969)

UNITED TES DEPARTMENT OF THE INTERIOR
NATIONAL PARK SERVICE

# NATIONAL REGISTER OF HISTORIC PLACES

## PROPERTY MAP FORM

*(Type all entries - attach to or enclose with map)*

| | |
|---|---|
| ATE | Maryland |
| COUNTY | Baltimore City |
| FOR NPS USE ONLY | |
| ENTRY NUMBER | DATE |

SEE INSTRUCTIONS

**1. NAME**

COMMON: Dickeyville Historic District

AND/OR HISTORIC: Dickeyville

**2. LOCATION**

STREET AND NUMBER:
E. of Baltimore City live, N.& S. of Owynns Falls, E.& W. of Forest Park Avenue.

CITY OR TOWN:
Baltimore

| STATE: | CODE | COUNTY: | CODE |
|---|---|---|---|
| Maryland | 24 | Baltimore City | 510 |

**3. MAP REFERENCE**

SOURCE: Commission for Historical & Architectural Preservation
Dickeyville Preservation District

SCALE: 1" = 750'

DATE: January 27, 1969

**4. REQUIREMENTS**

TO BE INCLUDED ON ALL MAPS

1. Property broundaries where required.
2. North arrow.
3. Latitude and longitude reference.

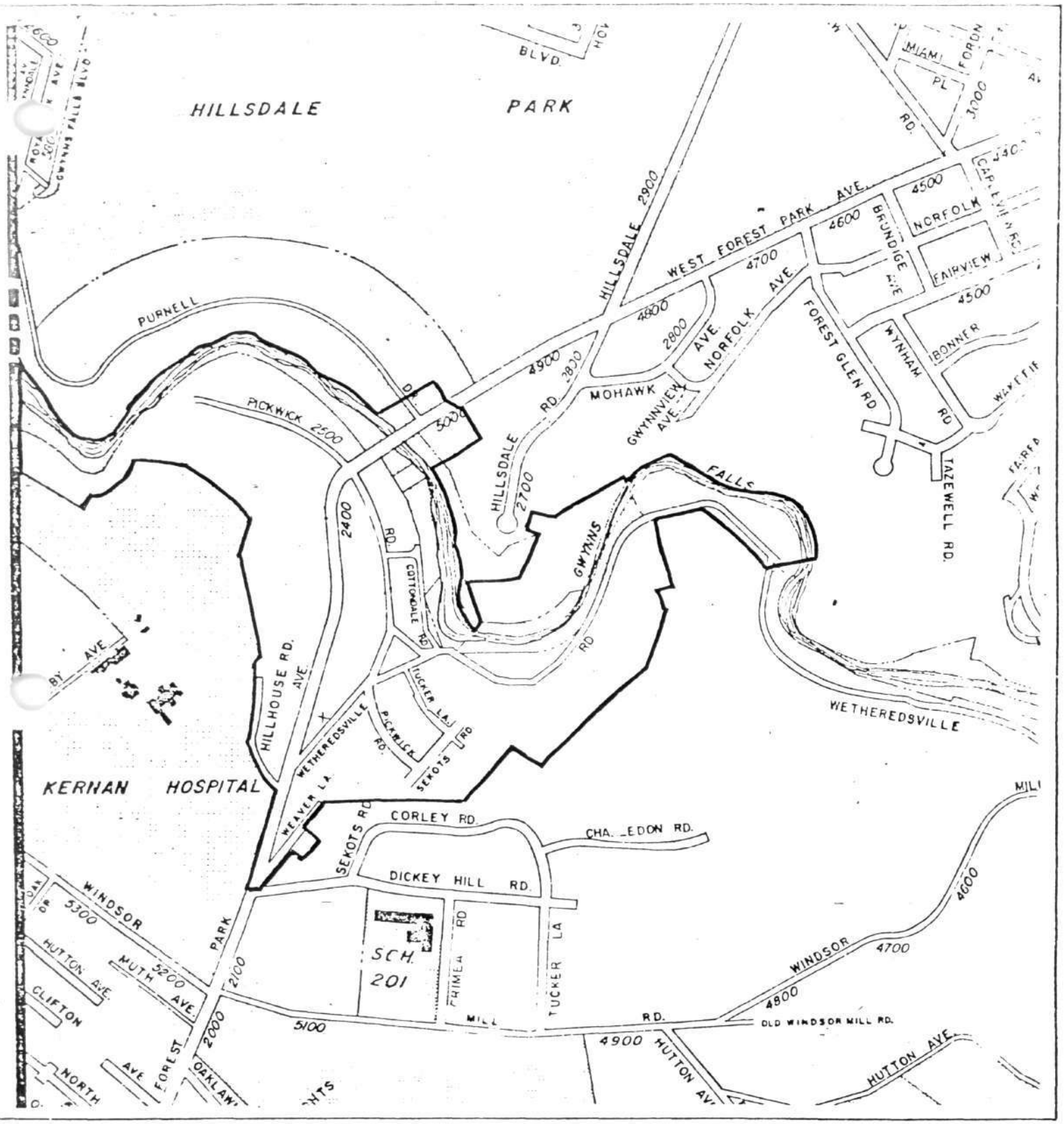


SCALE: 1" = 750'

NORTH

COMMISSION FOR HISTORICAL AND ARCHITECTURAL PRESERVATION

# DICKEYVILLE PRESERVATION DISTRICT

JANUARY 27, 1969

CITY OF BALTIMORE, MARYLAND

Official Copy
R.S. Somerville
3/2/72

UNITED STATES DEPARTMENT OF THE INTERIOR
NATIONAL PARK SERVICE

NATIONAL REGISTER OF HISTORIC PLACES

PROPERTY PHOTOGRAPH FORM

*(Type all entries - attach to or enclose with photograph)*

| STATE | |
|---|---|
| Maryland B-3710 | |
| COUNTY | |
| Baltimore City | |
| FOR NPS USE ONLY | |
| ENTRY NUMBER | DATE |
| | |

SEE INSTRUCTIONS

**1. NAME**

COMMON: Dickeyville Historic District

AND/OR HISTORIC: Dickeyville

**2. LOCATION**

STREET AND NUMBER: E. of Baltimore City line, N. & S. of Gwynn Falls S. & W. side of Forest Park Road.

CITY OR TOWN: Baltimore

| STATE: | CODE | COUNTY: | CODE |
|---|---|---|---|
| Maryland | 24 | Baltimore City | 510 |

**3. PHOTO REFERENCE**

PHOTO CREDIT: Warren von Uffel

DATE OF PHOTO: April 1972

NEGATIVE FILED AT: Commission for Historical and Architectural Preservation, City Hall, Baltimore, Maryland

**4. IDENTIFICATION**

DESCRIBE VIEW, DIRECTION, ETC.

2500 Pickwick Road

from the north

UNITED STATES DEPARTMENT OF THE INTERIOR
NATIONAL PARK SERVICE

NATIONAL REGISTER OF HISTORIC PLACES

PROPERTY PHOTOGRAPH FORM

*(Type all entries - attach to or enclose with photograph)*

| STATE | |
|---|---|
| Maryland B-3710 | |
| COUNTY | |
| Baltimore | |
| FOR NPS USE ONLY | |
| ENTRY NUMBER | DATE |
| | |

SEE INSTRUCTIONS

1. NAME

COMMON: Dickeyville Historic District

AND/OR HISTORIC: Dickeyville

2. LOCATION

STREET AND NUMBER: E. of Baltimore City line, N. & S. of Gwynn Falls, E. & W. side of Forest Park Road.

CITY OR TOWN: Baltimore

| STATE: | CODE | COUNTY: | CODE |
|---|---|---|---|
| Maryland | 24 | Baltimore City | 510 |

3. PHOTO REFERENCE

PHOTO CREDIT: Warren von Uffel

DATE OF PHOTO: April 1972

NEGATIVE FILED AT: Commission for Historical and Architectural Preservation, City Hall, Baltimore, Maryland.

4. IDENTIFICATION

DESCRIBE VIEW, DIRECTION, ETC.

2415, 2411, 2407, 2405 Pickwick Road

from the southwest



UNITED STATES DEPARTMENT OF THE INTERIOR
NATIONAL PARK SERVICE

# NATIONAL REGISTER OF HISTORIC PLACES

## PROPERTY PHOTOGRAPH FORM

*(Type all entries - attach to or enclose with photograph)*

| | |
|---|---|
| Maryland B-3710 | |
| COUNTY | |
| Baltimore City | |
| FOR NPS USE ONLY | |
| ENTRY NUMBER | DATE |
| | |

SEE INSTRUCTIONS

**1. NAME**

COMMON: Dickeyville Historic District

AND/OR HISTORIC: Dickeyville

**2. LOCATION**

STREET AND NUMBER: E. of Baltimore City line, N. & S. of Gwynn Falls, E. & W. side of Forest Park Road.

CITY OR TOWN: Baltimore

| STATE: | CODE | COUNTY: | CODE |
|---|---|---|---|
| Maryland | 24 | Baltimore City | 510 |

**3. PHOTO REFERENCE**

PHOTO CREDIT: Warren von Uffel

DATE OF PHOTO: April 1972

NEGATIVE FILED AT: Commission for Historical and Architectural Preservation, City Hall, Baltimore, Maryland

**4. IDENTIFICATION**

DESCRIBE VIEW, DIRECTION, ETC.

2423 Pickwick Road

from the west



UNITED STATES DEPARTMENT OF THE INTERIOR
NATIONAL PARK SERVICE

# NATIONAL REGISTER OF HISTORIC PLACES

## PROPERTY PHOTOGRAPH FORM

*(Type all entries - attach to or enclose with photograph)*

| STATE | |
|---|---|
| Maryland B-3710 | |
| COUNTY | |
| Baltimore City | |
| FOR NPS USE ONLY | |
| ENTRY NUMBER | DATE |
| | |

SEE INSTRUCTIONS

**1. NAME**

COMMON: Dickeyville Historic District

AND/OR HISTORIC: Dickeyville

**2. LOCATION**

STREET AND NUMBER: E. of Baltimore City line, N. & S. of Gwynns Falls, E. & W. side of Forest Park Road.

CITY OR TOWN: Baltimore

| STATE: | CODE | COUNTY: | CODE |
|---|---|---|---|
| Maryland | 24 | Baltimore City | 510 |

**3. PHOTO REFERENCE**

PHOTO CREDIT: Warren von Uffel

DATE OF PHOTO: April 1972

NEGATIVE FILED AT: Commission for Historical and Architectural Preservation, City Hall, Baltimore, Maryland.

**4. IDENTIFICATION**

DESCRIBE VIEW, DIRECTION, ETC.

2435 Pickwick Road

from the west

NATIONAL PARK SERVICE

# NATIONAL REGISTER OF HISTORIC PLACES

## PROPERTY PHOTOGRAPH FORM

*(Type all entries - attach to or enclose with photograph)*

| | |
|---|---|
| Maryland B-3710 | |
| COUNTY: Baltimore City | |
| FOR NPS USE ONLY | |
| ENTRY NUMBER | DATE |
| | |

SEE INSTRUCTIONS

**1. NAME**

COMMON: Dickeyville Historic District

AND/OR HISTORIC: Dickeyville

**2. LOCATION**

STREET AND NUMBER: E. of Baltimore City line, N. & S. of Gwynns Falls, E. & W. of Forest Park Road

CITY OR TOWN: Baltimore

| STATE: | CODE | COUNTY: | CODE |
|---|---|---|---|
| Maryland | 24 | Baltimore City | 510 |

**3. PHOTO REFERENCE**

PHOTO CREDIT: Warren von Uffel

DATE OF PHOTO: April 1972

NEGATIVE FILED AT: Commission for Historical and Architectural Preservation, City Hall, Baltimore, Maryland

**4. IDENTIFICATION**

DESCRIBE VIEW, DIRECTION, ETC.

5023 and 5025 Wetheredsville Road

from the north

UNITED STATES DEPARTMENT OF THE INTERIOR
NATIONAL PARK SERVICE

# NATIONAL REGISTER OF HISTORIC PLACES

## PROPERTY PHOTOGRAPH FORM

*(Type all entries - attach to or enclose with photograph)*

| | |
|---|---|
| Maryland B-3710 | |
| COUNTY: Baltimore City | |
| FOR NPS USE ONLY | |
| ENTRY NUMBER | DATE |

SEE INSTRUCTIONS

**1. NAME**

COMMON: Dickeyville Historic District

AND OR HISTORIC: Dickeyville

**2. LOCATION**

STREET AND NUMBER: E. & W. side of Forest Park Road E. of Baltimore City line, N. & S. of Gwynns Falls,

CITY OR TOWN: Baltimore

| STATE: | CODE | COUNTY: | CODE |
|---|---|---|---|
| Maryland | 24 | Baltimore City | 510 |

**3. PHOTO REFERENCE**

PHOTO CREDIT: Warren von Uffel

DATE OF PHOTO: April 1972

NEGATIVE FILED AT: Commission for Historical and Architectural Preservation, City Hall, Baltimore, Maryland.

**4. IDENTIFICATION**

DESCRIBE VIEW, DIRECTION, ETC.

5004 and 5002 Wetheredsville Road

from the south

UNITED STATES DEPARTMENT OF THE INTERIOR
NATIONAL PARK SERVICE

# NATIONAL REGISTER OF HISTORIC PLACES

## PROPERTY PHOTOGRAPH FORM

*(Type all entries - attach to or enclose with photograph)*

| STATE | |
|---|---|
| Maryland B-3710 | |
| COUNTY | |
| Baltimore City | |
| FOR NPS USE ONLY | |
| ENTRY NUMBER | DATE |
| | |

SEE INSTRUCTIONS

**1. NAME**

COMMON: Dickeyville Historic District

AND/OR HISTORIC: Dickeyville

**2. LOCATION**

STREET AND NUMBER: E. of Baltimore City line, N. & S. of Gwynn Falls, E. & W. side of Forest Park Road.

CITY OR TOWN: Baltimore

| STATE: | CODE | COUNTY: | CODE |
|---|---|---|---|
| Maryland | 24 | Baltimore City | 510 |

**3. PHOTO REFERENCE**

PHOTO CREDIT: Warren von Uffel

DATE OF PHOTO: April 1972

NEGATIVE FILED AT: Commission for Historical and Architectural Preservation, City Hall, Baltimore, Maryland.

**4. IDENTIFICATION**

DESCRIBE VIEW, DIRECTION, ETC.

5002 and 5000 Wetheredsville Road

from the south



UNITED STATES DEPARTMENT OF THE INTERIOR
NATIONAL PARK SERVICE

# NATIONAL REGISTER OF HISTORIC PLACES

## PROPERTY PHOTOGRAPH FORM

*(Type all entries - attach to or enclose with photograph)*

| | |
|---|---|
| Maryland B-3740 | |
| COUNTY: Baltimore City | |
| FOR NPS USE ONLY | |
| ENTRY NUMBER | DATE |
| | |

SEE INSTRUCTIONS

**1. NAME**

COMMON: Dickeyville Historic District

AND/OR HISTORIC: Dickeyville

**2. LOCATION**

STREET AND NUMBER: E. of Baltimore City line, N. & S. of Gwynns Falls, E. & W. side of Forest Park Avenue.

CITY OR TOWN: Baltimore

| STATE: | CODE | COUNTY: | CODE |
|---|---|---|---|
| Maryland | 24 | Baltimore City | 510 |

**3. PHOTO REFERENCE**

PHOTO CREDIT: Warren von Uffel

DATE OF PHOTO: April 1972

NEGATIVE FILED AT: Commission for Historical and Architectural Preservation City Hall, Baltimore, Maryland

**4. IDENTIFICATION**

DESCRIBE VIEW, DIRECTION, ETC.

Ashland Chapel 2311 Pickwick Road

from the north



UNITED STATES DEPARTMENT OF THE INTERIOR
NATIONAL PARK SERVICE

# NATIONAL REGISTER OF HISTORIC PLACES

## PROPERTY PHOTOGRAPH FORM

*(Type all entries - attach to or enclose with photograph)*

| STATE | |
|---|---|
| Maryland B-3710 | |
| COUNTY | |
| Baltimore City | |
| FOR NPS USE ONLY | |
| ENTRY NUMBER | DATE |
| | |

SEE INSTRUCTIONS

**1. NAME**

COMMON: Dickeyville Historic District

AND/OR HISTORIC: Dickeyville

**2. LOCATION**

STREET AND NUMBER: E. of Baltimore City line, N. & S. of Gwynns Falls E. & W. side of Forest Park Road

CITY OR TOWN: Baltimore

| STATE: | CODE | COUNTY: | CODE |
|---|---|---|---|
| Maryland | 24 | Baltimore City | 510 |

**3. PHOTO REFERENCE**

PHOTO CREDIT: Warren von Uffel

DATE OF PHOTO: April 1972

NEGATIVE FILED AT: Commission for Historical and Architectural Preservation, City Hall, Baltimore, Maryland

**4. IDENTIFICATION**

DESCRIBE VIEW, DIRECTION, ETC.

Dickey Memorial Presbyterian Church
6116 Wetheredsville Road

from the southeast



UNITED STATES DEPARTMENT OF THE INTERIOR
NATIONAL PARK SERVICE

# NATIONAL REGISTER OF HISTORIC PLACES

## PROPERTY PHOTOGRAPH FORM

*(Type all entries - attach to or enclose with photograph)*

| | |
|---|---|
| Maryland B-3710 | |
| COUNTY Baltimore City | |
| FOR NPS USE ONLY | |
| ENTRY NUMBER | DATE |
| | |

SEE INSTRUCTIONS

**1. NAME**

COMMON: Dickeyville Historic District

AND/OR HISTORIC: Dickeyville

**2. LOCATION**

STREET AND NUMBER: E. of Baltimore City line, N. & S. of Gwynn Falls E. & W. Side of Forest Park Road.

CITY OR TOWN: Baltimore

| STATE: | CODE | COUNTY: | CODE |
|---|---|---|---|
| Maryland | 24 | Baltimore City | 510 |

**3. PHOTO REFERENCE**

PHOTO CREDIT: Warren von Uffel

DATE OF PHOTO: April 1972

NEGATIVE FILED AT: Commission for Historical and Architectural Preservation, City Hall, Baltimore, Maryland

**4. IDENTIFICATION**

DESCRIBE VIEW, DIRECTION, ETC.

5122 Wetheredsville Road

from the east



UNITED STATES DEPARTMENT OF THE INTERIOR
NATIONAL PARK SERVICE

# NATIONAL REGISTER OF HISTORIC PLACES

## PROPERTY PHOTOGRAPH FORM

*(Type all entries - attach to or enclose with photograph)*

| STATE | |
|---|---|
| Maryland B-3710 | |
| COUNTY | |
| Baltimore City | |
| FOR NPS USE ONLY | |
| ENTRY NUMBER | DATE |
| | |

SEE INSTRUCTIONS

**1. NAME**

COMMON: Dickeyville Historic District

AND/OR HISTORIC: Dickeyville

**2. LOCATION**

STREET AND NUMBER:
E. of Baltimore City line, N. & S. of Gwynns Falls, E. & W. side of Forest Park Avenue.

CITY OR TOWN:
Baltimore

| STATE: | CODE | COUNTY: | CODE |
|---|---|---|---|
| Maryland | 24 | Baltimore City | 510 |

**3. PHOTO REFERENCE**

PHOTO CREDIT: Warren von Uffel

DATE OF PHOTO: April 1972

NEGATIVE FILED AT: Commission for Historical and Architectural Preservation, City Hall, Baltimore, Maryland

**4. IDENTIFICATION**

DESCRIBE VIEW, DIRECTION, ETC.

5101 Wetheredsville Road

from the north



UNITED STATES DEPARTMENT OF THE INTERIOR
NATIONAL PARK SERVICE

# NATIONAL REGISTER OF HISTORIC PLACES

## PROPERTY PHOTOGRAPH FORM

*(Type all entries - attach to or enclose with photograph)*

| STATE | |
|---|---|
| Maryland B-3710 | |
| COUNTY | |
| Baltimore City | |
| FOR NPS USE ONLY | |
| ENTRY NUMBER | DATE |
| | |

SEE INSTRUCTIONS

**1. NAME**

COMMON: Dickeyville Historic District

AND/OR HISTORIC: Dickeyville

**2. LOCATION**

STREET AND NUMBER: E. of Baltimore City line, N. & S. of Gwynn Falls, E. & W. side of Forest Park Road.

CITY OR TOWN: Baltimore

| STATE: | CODE | COUNTY: | CODE |
|---|---|---|---|
| Maryland | 24 | Baltimore City | 510 |

**3. PHOTO REFERENCE**

PHOTO CREDIT: Warren von Uffel

DATE OF PHOTO: April 1972

NEGATIVE FILED AT: Commission for Historical and Architectural Preservation, City Hall, Baltimore, Maryland

**4. IDENTIFICATION**

DESCRIBE VIEW, DIRECTION, ETC.

I.O.O.F. Hall
2412 Pickwick Road

from the southeast