**MARYLAND HISTORICAL TRUST**
**NR-ELIGIBILITY REVIEW FORM**

Property Name: 9114 Annapolis Road Inventory Number: PG 70-58

Address: 9114 Annapolis Road, Lanham, MD 20706

Owner: Fairbanks and Lena M. Austin, 9114 Annapolis Road, Lanham, MD 20706

Tax Parcel Number: 11 Tax Map Number: 44

Project MD 450, Whitfield Chapel Rd. to MD 3 Agency State Highway Administration (SHA)

Site visit by SHA Staff: __ no X yes Name: Jill Dowling Date: 9/8/99

Eligibility recommended __ Eligibility **not** recommended X

Criteria __A __B __C __D Considerations: _A __B __C __D __E __F __G X None

Is property located within a historic district? X no __ yes Name of District: _____

Is district listed?: X no __ yes

Documentation on the property/district is presented in: Identification of Historic Properties, MD 450, Whitfield Chapel Rd. to MD 3, June 2000

Description of Property and Eligibility Determination *(Use continuation sheet if necessary and attach map and photo)*

The resource is a Minimal Traditional single family dwelling typical of the millions houses constructed nationally between 1946 and 1955. The exact date of construction is not known. The walls are constructed of brick or frame with brick veneer. The walls on the gable ends are clad with aluminum siding. The cross-gable roof is clad with asphalt shingles.

The property is not known to be associated with events that have made a significant contribution to the broad patterns of local, state, or national history (Criterion A). The property is not known to be associated with the lives of persons significant in the local, state, or national past (Criterion B). The property does not embody the distinctive characteristics of a type, period, or method of construction; represent the work of a master; or possess high artistic values (Criterion C). Finally, the property is not likely to yield information important in local, state, or nation prehistory or history (Criterion D).

Prepared by: Katry Harris, Architectural Historian, Michael Baker Jr., Inc.

**MARYLAND HISTORICAL TRUST REVIEW**

**Eligibility recommended __** **Eligibility not recommended X**

**Criteria: __A __B __C __D** **Consideration __A __B __C __D __E __F __G __None**

**Reviewer, Office of Preservation Services** 1/21/00 **Date**

**Reviewer, NR Program** 11/16/00 **Date**

Because the resource lacks significance under Criteria A, B, C, and/or D, the resource is not recommended as eligible for the National Register of Historic Places.

Inventory No. PG 70-58

**PRESERVATION VISION 2000; THE MARYLAND PLAN**
**STATEWIDE HISTORIC CONTEXTS**

**I. Geographic Region:**

| | | |
|---|---|---|
| ___ | Eastern Shore | (all Eastern Shore counties, and Cecil) |
| X | Western Shore | (Anne Arundel, Calvert, Charles, Prince George's and St. Mary's) |
| ___ | Piedmont | (Baltimore City, Baltimore, Carroll, Frederick, Harford, Howard, Montgomery) |
| ___ | Western Maryland | (Allegany, Garrett and Washington) |

**II. Chronological/Developmental Periods:**

| | | |
|---|---|---|
| ___ | Rural Agrarian Intensification | A.D. 1680-1815 |
| ___ | Agricultural-Industrial Transition | A.D. 1815-1870 |
| ___ | Industrial/Urban Dominance | A.D. 1870-1930 |
| X | Modern Period | A.D. 1930- Present |
| ___ | Unknown Prehistoric | |
| ___ | Unknown Historic | |

**IV. Historic Period Themes:**

___ Agriculture
X Architecture, Landscape Architecture, and Community Planning
___ Economic (Commercial and Industrial)
___ Government/Law
___ Military
___ Religion
___ Social Educational/Cultural
___ Transportation

**V. Resource Type:**

Category: Building

Historic environment: Suburban

Historic Function(s) and Use(s): Single Family Dwelling

Known Design Source: None

PG.70-58

9114 Annapolis Road, Lanham, MD 20706

Real Property Information

Maryland Department of Assessments and Taxation
**Real Property System**

[Go Back]

**Account ID : 17202171213**

[Zoom In]

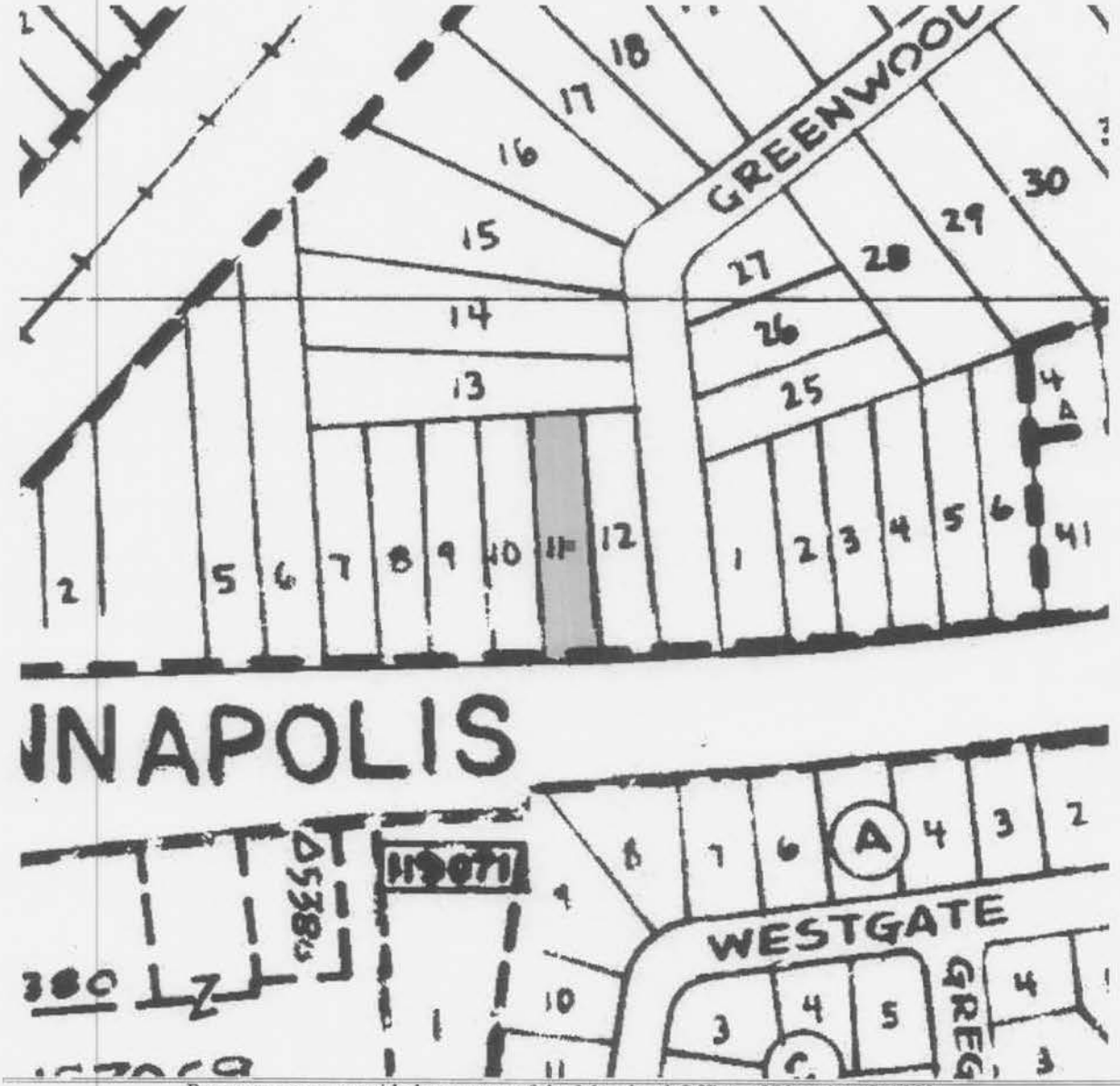


Property maps provided courtesy of the Maryland Office of Planning © 1999.
For more information on electronic mapping applications, visit the Maryland Office of Planning web site at www.op.state.md.us.

Survey No. PG 70 - 58

# Location Map

Resource Name 9114 ANNAPOLIS RD.

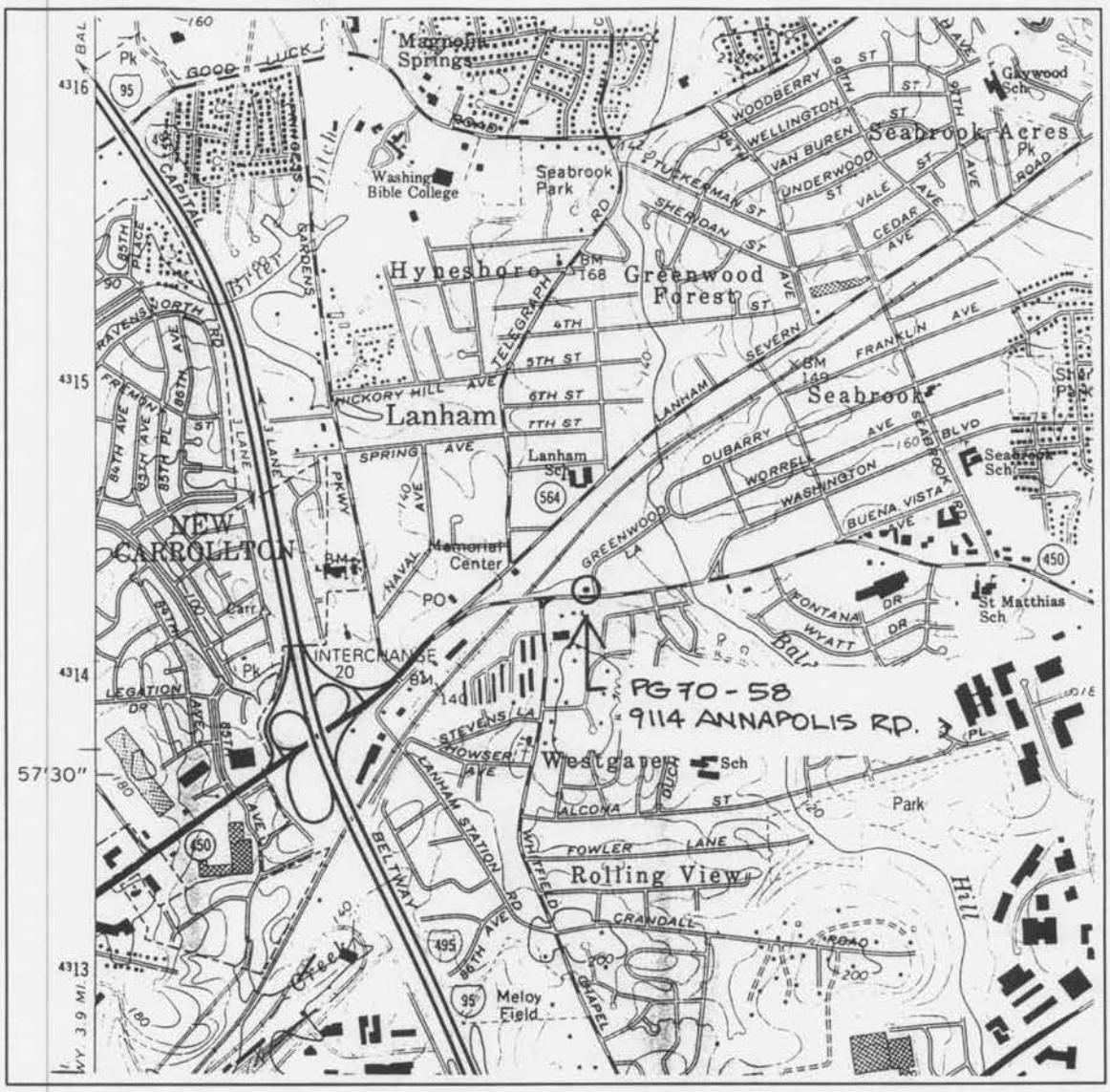


LANHAM, MD.
38076-H7-TF-024

1965
REVISED 1993
DMA 5661 IV NE-SERIES V833

SCALE 1:24000

1 ½ 0 1 MILE

1000 0 1000 2000 3000 4000 5000 6000 7000 FEET

1 .5 0 1 KILOMETER

CONTOUR INTERVAL 20 FEET
NATIONAL GEODETIC VERTICAL DATUM OF 1929

Annapolis Road properties, Lanham (PG:70-58)

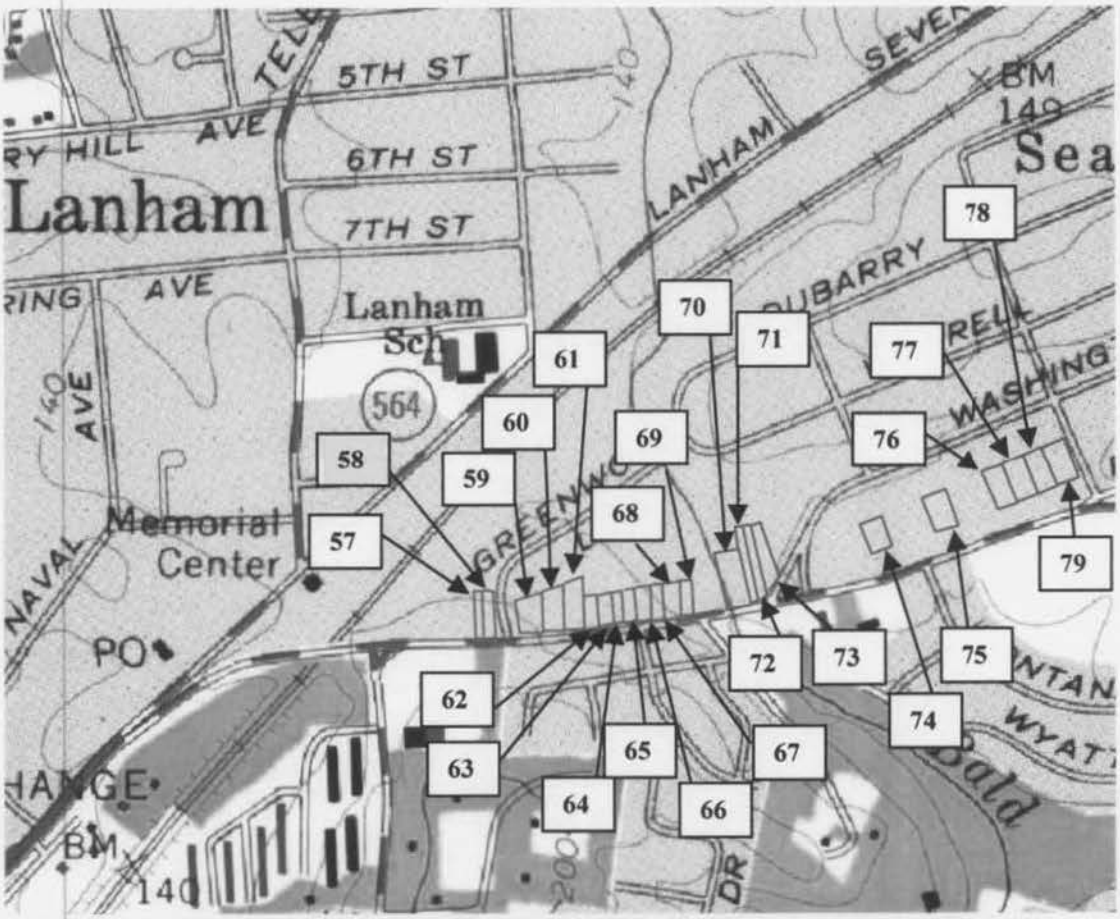

[illegible]-70-[illegible]28

9114 ANNAPOLIS RD

[illegible], [illegible], MD

C. [illegible]

[illegible]

MISSAGE [illegible] SPRING

[illegible] NORTHEAST FRONT ELEVATION

[illegible] of 2

PG [illegible]

[illegible] KIMAPOUE [illegible]

PRIOR [illegible] CO, N2

[illegible]

[illegible]

MODEL [illegible]

[illegible] FRONT [illegible]

[illegible]