MARYLAND HISTORICAL TRUST
NR-ELIGIBILITY REVIEW FORM

Property Name: 9208 Annapolis Road Inventory Number: PG 70-60

Address: 9208 Annapolis Road, Lanham, MD 20706

Owner: Mendel W., Mendel, and Gladys Wilson, 304 SE 48th Street, Gainesville, FL 32641

Tax Parcel Number: 3 & 4 Tax Map Number: 44

Project MD 450, Whitfield Chapel Rd. to MD 3 Agency State Highway Administration (SHA)

Site visit by SHA Staff: __ no X yes Name: Jill Dowling Date: 8/9/99

Eligibility recommended __ Eligibility **not** recommended X

Criteria __A __B __C __D Considerations: _A __B __C __D __E __F __G X None

Is property located within a historic district? X no __ yes Name of District: _____

Is district listed?: X no __ yes

Documentation on the property/district is presented in: Identification of Historic Properties, MD 450, Whitfield Chapel Rd. to MD 3, June 2000

Description of Property and Eligibility Determination *(Use continuation sheet if necessary and attach map and photo)*

The resource is a Minimal Traditional (Tudor Cottage form) single family dwelling typical of the millions houses constructed nationally between 1946 and 1955. The exact date of construction is not known. The walls are constructed of brick or frame with brick veneer. The walls on the gable ends are clad with aluminum siding. The cross-gable roof is clad with asphalt shingles.

The property is not known to be associated with events that have made a significant contribution to the broad patterns of local, state, or national history (Criterion A). The property is not known to be associated with the lives of persons significant in the local, state, or national past (Criterion B). The property does not embody the distinctive characteristics of a type, period, or method of construction; represent the work of a master; or possess high artistic values (Criterion C). Finally, the property is not likely to yield information important in local, state, or nation prehistory or history (Criterion D).

Prepared by: Katry Harris, Architectural Historian, Michael Baker Jr., Inc.

MARYLAND HISTORICAL TRUST REVIEW

Eligibility recommended __ **Eligibility not recommended** X

Criteria: __ A __ B __ C __ D **Consideration __ A __ B __ C __ D __ E __ F __ G __ None**

_____

_____ 11/21/00

Reviewer, Office of Preservation Services **Date**

_____ 11/16/00

Reviewer, NR Program **Date**

Because the resource lacks significance under Criteria A, B, C, and/or D, the resource is not recommended as eligible for the National Register of Historic Places.

Inventory No. PG 70-60

PRESERVATION VISION 2000; THE MARYLAND PLAN
STATEWIDE HISTORIC CONTEXTS

I. Geographic Region:

___	Eastern Shore	(all Eastern Shore counties, and Cecil)
X	Western Shore	(Anne Arundel, Calvert, Charles, Prince George's and St. Mary's)
___	Piedmont	(Baltimore City, Baltimore, Carroll, Frederick, Harford, Howard, Montgomery)
___	Western Maryland	(Allegany, Garrett and Washington)

II. Chronological/Developmental Periods:

___	Rural Agrarian Intensification	A.D. 1680-1815
___	Agricultural-Industrial Transition	A.D. 1815-1870
___	Industrial/Urban Dominance	A.D. 1870-1930
X	Modern Period	A.D. 1930- Present
___	Unknown Prehistoric	
___	Unknown Historic	

IV. Historic Period Themes:

___ Agriculture
X Architecture, Landscape Architecture, and Community Planning
___ Economic (Commercial and Industrial)
___ Government/Law
___ Military
___ Religion
___ Social Educational/Cultural
___ Transportation

V. Resource Type:

Category: Building

Historic environment: Suburban

Historic Function(s) and Use(s): Single Family Dwelling

Known Design Source: None

PG. 70-60

9208 Annapolis Road, Lanham, MD 20706

Real Property Information

Maryland Department of Assessments and Taxation
Real Property System

[Go Back]

Account ID : 17202255461

[Zoom In]

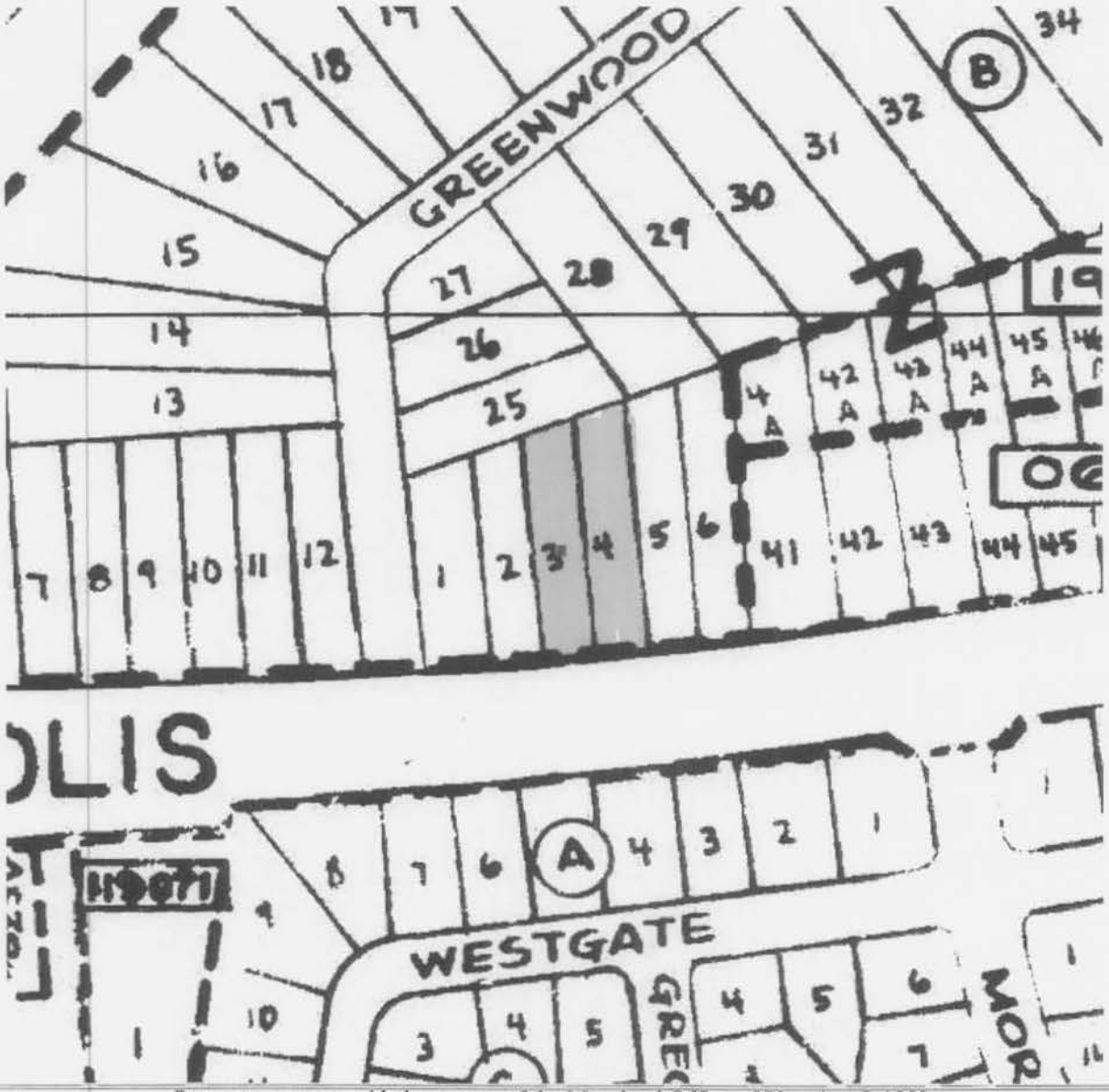

Property maps provided courtesy of the Maryland Office of Planning © 1999.
For more information on electronic mapping applications, visit the Maryland Office of Planning web site at
www.op.state.md.us.

Survey No. PG 70-60

Location Map

Resource Name 9208 ANNAPOLIS RD.

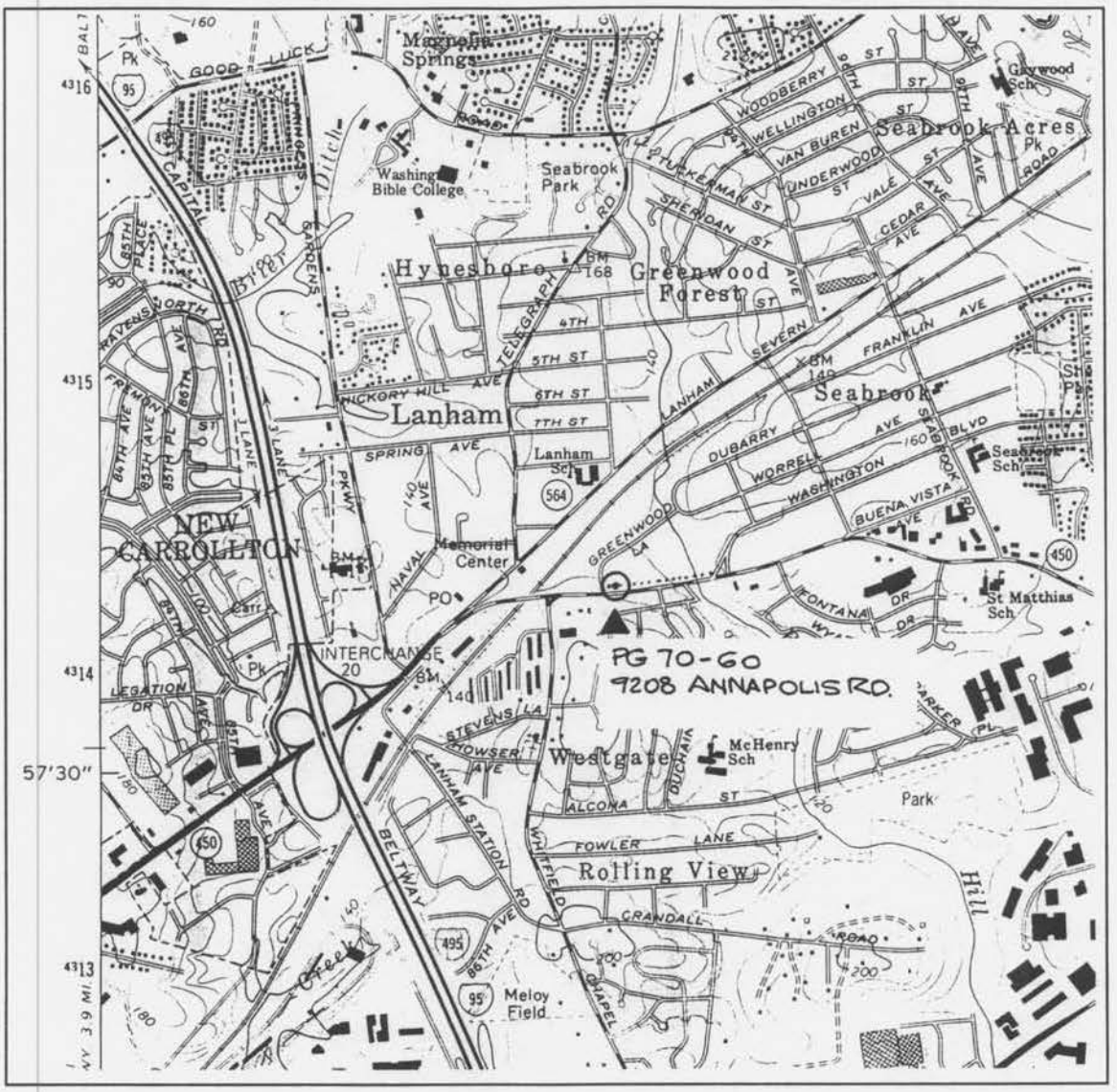

LANHAM, MD.
38076-H7-TF-024

1965
REVISED 1993
DMA 5661 IV NE-SERIES V833

SCALE 1:24000

1 ½ 0 1 MILE

1000 0 1000 2000 3000 4000 5000 6000 7000 FEET

1 .5 0 1 KILOMETER

CONTOUR INTERVAL 20 FEET
NATIONAL GEODETIC VERTICAL DATUM OF 1929

Annapolis Road properties, Lanham (PG:70-60)

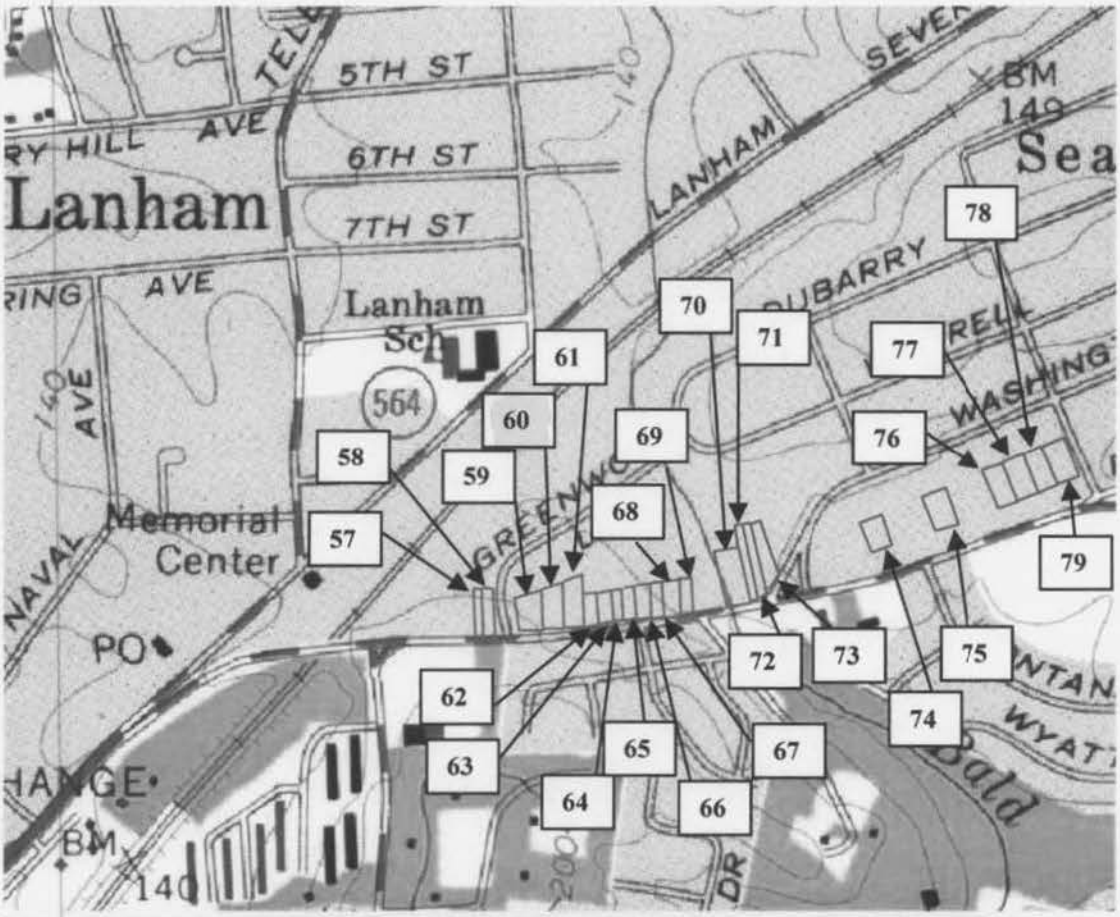

PG 710-30

9108 ANNAPOLIS RD

PRINCE GEORGE'S CO. MD

C. PETERSON

2/9/2010

MICHAEL BUZZEP JR INC

FACING NORTHEAST FRONT & LEFT ELEVATIONS

1 OF 2

PG 70-60

9208 ANNAPOLIS RD.

PRINCE GEORGE'S CO. MD

C. PERSICO

8/2/2000

VISUAL [illegible]

FACING NORTHWEST, FRONT ELEVATION

1 of 2