PRINCE GEORGE'S COUNTY
HISTORIC SITE SUMMARY SHEET

Survey #: P.G. #79-45 Building Date: ca. 1870, 1893

Building Name: Brooke-Herring House

Location: 5600 Old Crain Highway, Upper Marlboro, Maryland

Private/Residence/Occupied/Excellent/ Inaccessible

Description

The Brooke-Herring House is a multi-part frame dwelling; it incorporates a traditional I-house built just after the Civil War, and a Victorian addition constructed in 1893. The main block consists of a two-story side-gabled frame I-house, three bays wide. Entrance is in the central bay of the main east facade through a six-panel door with four-pane transom and three-pane sidelights. Siding of the main block is plain horizontal board painted white. Windows on the first story are 6/6 double hung sash with black louvered shutters. There is one interior brick chimney at the ridge at each gable end. Interior plan of the main block is that of the traditional I-house: central stairhall with a parlor on each side. A two-story cross-gable addition was constructed onto the south gable end of the main block in 1893. Its main east facade is extended by a two-story semi-octagonal projecting bay. This addition is partially enclosed by a further addition which has been increased in depth by an enclosed rear porch which incorporates a modern kitchen. There are two outbuildings in the yard west of the dwelling.

Significance

The Brooke-Herring House is a frame house constructed in several stages in the nineteenth century. The main block was built circa 1870 by Augustine T. Brooke on two acres of land which he bought in that year from Dr. Frederick Sasscer. The house which Brooke built was a good example of the traditional frame I-house, with central stairhall flanked by one parlor on each side. Brooke served as Clerk of the Prince George's County Court in 1879; he lived in the house until 1892 when he sold the house and two-acre lot to the Vestry of Trinity Church, the local Episcopal Church in Upper Marlboro; the church began the process of converting Brooke's house into a residence for its newly installed Rector, Charles Sontag. Construction was begun on the south addition in June of 1893, and completed in September. The house served as the Rectory of Trinity Church until 1904 when it was resold to the Brookes. From that time, it served as the home of the Brooke, Cranford and Roberts families, until it was purchased in 1952 by the present owner. It is a noticeable landmark on the main road through the County Seat, and is a good example of a Victorian vernacular I-house, expanded by a wing with Queen Anne style elements. It is a handsome and well-kept dwelling with important historical associations.

Acreage: 1.283 acres

Survey No. P.G.#79-45

Magi No.

DOE __yes __no

Maryland Historical Trust
State Historic Sites Inventory Form

1. Name (indicate preferred name)

historic A.T. Brooke House, Trinity Rectory

and/or common Brooke-Herring House

2. Location

street & number 5600 Old Crain Highway ___ not for publication

city, town Upper Marlboro ___ vicinity of congressional district 5

state Maryland county Prince George's

3. Classification

Category	Ownership	Status	Present Use	
___ district	___ public	X occupied	___ agriculture	___ museum
X building(s)	X private	___ unoccupied	___ commercial	___ park
___ structure	___ both	___ work in progress	___ educational	X private residence
___ site	**Public Acquisition**	**Accessible**	___ entertainment	___ religious
___ object	___ in process	___ yes: restricted	___ government	___ scientific
	___ being considered	___ yes: unrestricted	___ industrial	___ transportation
	X not applicable	X no	___ military	___ other:

4. Owner of Property (give names and mailing addresses of all owners)

name Paul Herring

street & number 5600 Old Crain Highway telephone no.:

city, town Upper Marlboro state and zip code Maryland 20772

5. Location of Legal Description

courthouse, registry of deeds, etc. Prince George's County Courthouse liber 1551

street & number Main Street folio 318

city, town Upper Marlboro state Maryland

6. Representation in Existing Historical Surveys

title Prince George's Historic Sites and Districts Plan

date 1981 ___ federal ___ state X county ___ local

depository for survey records Historic Preservation Commission c/o M-NCPPC

city, town Upper Marlboro state Maryland 20772

7. Description

Survey No. P.G.#79-45

Condition		Check one	Check one
X excellent	___ deteriorated	___ unaltered	X original site
___ good	___ ruins	X altered	___ moved date of move _____
___ fair	___ unexposed		

Prepare both a summary paragraph and a general description of the resource and its various elements as it exists today.

The Brooke-Herring House is a frame dwelling built in two stages in the nineteenth century. It incorporates a traditional I-house built just after the Civil War, and a Victorian addition constructed in 1893.

The main block consists of a two-story side-gabled frame I-house, three bays wide. Entrance is in the central bay of the main east facade through a six-panel door with four-pane transom and three-pane sidelights over molded panels. Above the transom is a fully molded projecting lintel. Approach to the door is by a new brick stoop, framed by a wooden railing painted white. This stoop replaces an earlier one-story porch which spanned the entire east elevation of the main block; it was supported by Tuscan-style columns.

Siding of the main block is plain horizontal board painted white. Windows on the first story are long 6/6 double hung sash, and shorter 6/6 on the second story. They have narrow molded surrounds and louvered wood shutters painted black. The gable roof is covered with slate shingle, and the plain boxed cornice overhangs at the eaves. There is one interior brick chimney at the ridge at each gable end. The main block originally rested on brick piers, which have been filled in and reinforced as a full brick foundation. There is no basement.

Interior plan of the main block is that of the traditional I-house: central stairhall with a parlor on each side. The open-string stair rises along the south wall of the stairhall, turns 90° at a landing, a 90° again to the second story. There is a heavy turned newel at the foot of the stair, two identical large turned newels at the landing, and a slightly slimmer turned newel at second story. The balusters are turned, and the stairends are bracketed.

Door and window surrounds feature cyma reversa and torus moldings, with plain backband. Baseboards are high with crown molding; and floor boards are of random width.

The mantel in the north parlor has a plain frieze, framed at each end by a heavy console bracket, beneath a molded shelf. The firebox is flanked by pilasters with molded bases and applied jigsawn figures. The corresponding fireplace in the south parlor has been closed. The south parlor has been extended in depth by the construction of a one-story shed-roof addition. This west addition has a four-window projecting bay on the west (rear), and a rectangular wall has been cut into the shed roof to avoid enclosing the window on the second story.

A two-story cross-gable addition was constructed onto the south gable end of the main block in 1893. Its east gable end is flush with the east facade of the main block, but that east gable end is extended by a two-story semi-octagonal projecting bay with hip-roof beneath the gable-end, and three windows on each story. These windows are 2/2 double hung sash; they have molded lintels and louvered wood shutters painted black. Entrance into the south addition is by a door (with upper glazing) on the south. Siding is plain horizontal board, slightly narrower than on the main block. This section consists of a dining room on the east, and a rear stairhall behind it to the west. This two-run closed-string rear stair has a square newel and turned balusters. The staircase is paneled with narrow beaded wainscoting applied at an angle following the line of the outer string. Behind the stair a door leads into a westerly pantry area. Door and window moldings are narrower and plainer than those of the main block, with cyma reversa and projecting rectangular courses, and a plain backband.

The south addition is partially enclosed by a further addition which may incorporate an early kitchen. This addition extends the building one bay to the south on an axis parallel to and slightly to the west of that of the main block. There is an exterior brick chimney at the south gable end, flanked by two 1/1 windows on the second story. The chimney has weatherings at first story level, and is painted white as high as the ridge.

This southmost section has been increased in depth by enclosing a rear (west) porch with board-and-batten siding. This one-story shed-roof enclosure is three bays wide, and incorporates a modern kitchen in the two southerly bays. In the northerly bay is an entrance into the basement under the pantry and rear stairhall in the west part of the center section. Some old materials (hewn beams joined with mortise and tenon) are visible in this basement section, but they are not aligned with the walls of the present house.

There are two outbuildings in the yard west of the dwelling. To the northwest of the house is a small gable-roof barn, built in the 1950's of some old materials. It has a shed-roof porch on the south elevation, and a cupola at the ridge. This small barn/stable is clad with board-and-batten wood siding painted red, and has a standing-seam metal roof. South of the barn is a small square chicken house, with gable roof covered with slate shingle, and sided with German siding painted white.

Approach to the house is by an unpaved drive, which forms a circle to the east of the house; there are boxwood plantings along the drive, and a large old tree within the circle. In the rear (west) yard is another box planting. Bordering the property on the south is a steep slope down to the right-of-way of the old road (now closed) to Croom and Nottingham.

8. Significance

Survey No. P.G.#79-45

Period	Areas of Significance—Check and justify below			
___ prehistoric	___ archeology-prehistoric	___ community planning	___ landscape architecture	___ religion
___ 1400–1499	___ archeology-historic	___ conservation	___ law	___ science
___ 1500–1599	___ agriculture	___ economics	___ literature	___ sculpture
___ 1600–1699	X architecture	___ education	___ military	___ social/ humanitarian
___ 1700–1799	___ art	___ engineering	___ music	___ theater
X 1800–1899	___ commerce	___ exploration/settlement	___ philosophy	___ transportation
___ 1900–	___ communications	___ industry	___ politics/government	___ other (specify)
		___ invention		

Specific dates ca. 1870, 1893 **Builder/Architect**

check: Applicable Criteria: __A __B __C __D
and/or
Applicable Exception: __A __B __C __D __E __F __G

Level of Significance: __national __state __local

Prepare both a summary paragraph of significance and a general statement of history and support.

The Brooke-Herring House is a three-part frame house constructed in several stages in the nineteenth century. It stands as a prominent landmark at the western entrance of the Town of Upper Marlboro. The main block of the house was built shortly after the Civil War, and was enlarged in the 1890's to serve as the Rectory of Trinity Church, Marlboro. In this century it has served as a private residence.

The main block of the house was built circa 1870 by Augustine T. Brooke on two acres of land which he bought in that year from Dr. Frederick Sasscer. This two-acre lot was part of a 320-acre tract (including The Meadows and part of Weston) which the Sasscer family had acquired in the 1850's.[1] The house which Brooke built was a good example of the traditional frame I-house, with central stairhall flanked by one parlor on each side; it stood at the western entrance into the Town of Upper Marlboro, in the angle formed by the road to Weston (the plantation of the Clagett family) and the road to Croom and Nottingham.

Brooke served briefly as Clerk of the Prince George's County Court in 1879; he lived with his family in the main block of the house until 1892 when he sold the house and two-acre lot to the Vestry of Trinity Church, the local Episcopal Church of which he was a member.[2]

Before this time, the Rectory of Trinity Church had been located nearly a mile southwest of the Church on the road to Croom (cf. 82A-4), but in June of 1892 the Vestry sold the old Rectory to James T. Coffren, and it was converted into a private residence.[3] In September of 1892, the Vestry purchased Augustine Brooke's home, with the intention of converting it into a Rectory for Reverend Charles Sontag, the Rector of Trinity Church who was installed in that same year.[4] Construction was begun on the south addition in June of 1893 under the supervision of John Houtz of Washington, D.C.[5] The work was completed at a cost of $550 before the end of September 1893, and the Prince George's Enquirer (the weekly newspaper printed in Upper Marlboro) stated "Now Trinity Church has a beautiful and commodious Rectory within the limits of the town."[6]

The subject house served as the Rectory of Trinity Church until 1904 when it was resold to the Brookes. From that time, it served as the house of the Brooke, Cranford and Roberts families, until it was purchased in 1952 by the present owner.[7] Since that time, the present owner has reinforced and completed the foundation of the house, replaced the east porch with the present brick stoop, enclosed the rear porch to form a new kitchen and constructed the small barn in the west (rear) yard.

The Brooke-Herring House is a noticeable landmark on the main road through the County Seat, near the western entrance to the Town. It is a good example of a Victorian vernacular I-house, expanded by a wing with Queen Anne style elements. It was built to be the home of a man who served as Clerk of the County Court; the house subsequently served for eleven years as the Rectory of Trinity Church. It is a handsome and well-kept dwelling with important historical associations.

Notes

1 Prince George's County Deed, HB #3:158.

2 Prince George's County Deed, JWB #21:610

3 Prince George's County Deed, JWB #22:418.

4 Prince George's County Deed, JWB #21:610.

5 Prince George's Enquirer, 9 June 1893; Prince George's County Tax Assessments, 1892-984.

6 Prince George's Enquirer, 22 September 1893.

7 See Chain of Title.

9. Major Bibliographical References

Survey No. P.G.#79-45

cf. Chain of Title

cf. Notes, Item # 8

10. Geographical Data

Acreage of nominated property 1.283 acres

Tax Map 101, Parcel 130

Quadrangle name Upper Marlboro

Quadrangle scale 1:24000

UTM References do NOT complete UTM references

	Zone	Easting	Northing		Zone	Easting	Northing
A				B			
C				D			
E				F			
G				H			

Verbal boundary description and justification

List all states and counties for properties overlapping state or county boundaries

state	code	county	code
state	code	county	code

11. Form Prepared By

name/title Susan G. Pearl, Research/Architectural Historian

organization P.G. Historic Preservation Commission c/o M-NCPPC **date** June 1988

street & number Room 4010, C.A.B. **telephone** 952-3521

city or town Upper Marlboro **state** Maryland

The Maryland Historic Sites Inventory was officially created by an Act of the Maryland Legislature to be found in the Annotated Code of Maryland, Article 41, Section 181 KA, 1974 supplement.

The survey and inventory are being prepared for information and record purposes only and do not constitute any infringement of individual property rights.

return to: Maryland Historical Trust
Shaw House
21 State Circle
Annapolis, Maryland 21401
(301) 269-2438

CHAIN OF TITLE

BROOKS-HERRING HOUSE

P.G.#79-45

1551:318 22 Oct 1952 Deed	Sverre Petterson et ux to Paul Herring et ux; 1.283 acres which Petterson acquired from Roberts
1267:266 24 Aug 1950 Deed	Maynard Roberts et ux to Sverre Peterson et ux; 1.283 acres
472:175 28 May 1937 Deed	Marlboro Implement Co. to Maynard Roberts et ux; parcel lying immediately between two public roads from Marlboro to Croome and TB (now called Crain Highway), binding on said roads and running back to a small stream, supposed to contain 2 acres (same as #159:456)
373:379 28 July 1931 Deed	T. Van Clagett, assignee to Marlboro Implement Co.; because of foreclosure of mortgage (166:505), Clagett appointed to sell property of Cranford, 2 acres as above
#8256 19 May 1931 Equity	T. Van Clagett, assignee, vs. B. Wesley Cranford; foreclosure of mortgage (#166:505), Clagett assigned to sell property of Cranford, 2 acres, as described in #472:175
166:505 17 May 1921 Mtg	B. Wesley Cranford et ux to Annie G. Doyle; 2 acre lot, which Cranford has just purchased from Doyle
159:456 17 May 1921 Deed	Annie G. Doyle to B. Wesley Cranford, 2 acre lot, same land Doyle obtained from Louisa Brooke
117:141 20 May 1916 Deed	Louisa V. Brooke et vir, Augustine T. to Annie G. Wallis; 2 acre lot, same as HB#3:158
19:146 17 May 1904 Deed	Frederick Sasscer & R.B.B.Chew Jr., wardens, and Rev. Henry Y. Satterlee, Bishop of Washington, and vestrymen of Trinity Church of Upper Marlboro to Louisa V. Brooke; 2 acre lot
JWB#21:610 1 Sept 1892 Deed	Augustine T. Brooke and Louisa V. Brooke to the Vestry of Trinity Church; 2 acre lot

HB#3:158 12 Mar 1870 Deed	Frederick Sasscer et ux to Augustine J. Brooke ($100); parcel (2 acres) near Upper Marlboro immediately between the two roads leading respectively to Croom and TB, binding on said roads and running back to a small stream in the rear of said lot and adjacent to the land of Mrs. Eliza G. Graham known as her Quarter Place; it being a portion of the real estate which was allotted to Frederick Sasscer (cf. WS#1: 543) in the division of the real estate of his father, the late Zadok Sasscer.

PG: 79-45 ca. 1870

Brooke-Herring House
5600 Old Crain Highway, Upper Marlboro
Priv/occ/res/excellent

The Brooke-Herring house is a two-part frame 2 story gable-roofed building. The northern portion is three bays wide with entrance in the central bay of the east facade. The entrance has transom and sidelights. There is an interior chimney at the north gable end, and another chimney at the south gable end now enclosed by the south addition. The two-bay south section has a projecting semi-hexagonal bay window in the second bay of the east facade.

The north section of this house was built circa 1870 by Augustine T. Brooke on a two-acre lot which he purchased from Frederick Sasscer. (This lot came out of a 320 acre tract including The Meadows and part of Weston which the Sasscers had acquired in the 1850's.) Brooke, who served as clerk of the Prince George's County Court in 1879, deeded it to the Vestry of Trinity Church in 1892; they held it until 1904 when they deeded it again to Brooke's wife, Louisa. The south addition was built circa 1910, while the Brookes still resided in the house.

The house stands in the wedge of land between the old road to Croom and the road to Rosaryville. It is a noticeable and attractive landmark on the west entrance to Upper Marlboro.

MARYLAND HISTORICAL TRUST

P.G. #79-45
(revised information entered 11/9/81)

INVENTORY FORM FOR STATE HISTORIC SITES SURVEY

1 NAME

HISTORIC: Brooke-Herring house

AND/OR COMMON:

2 LOCATION

STREET & NUMBER: 5600 Old Crain Highway

CITY, TOWN: Upper Marlboro — VICINITY OF: ___ — CONGRESSIONAL DISTRICT: 4th

STATE: Maryland — COUNTY: Prince George's

3 CLASSIFICATION

CATEGORY	OWNERSHIP	STATUS	PRESENT USE	
___DISTRICT	___PUBLIC	X OCCUPIED	___AGRICULTURE	___MUSEUM
X BUILDING(S)	X PRIVATE	___UNOCCUPIED	___COMMERCIAL	___PARK
___STRUCTURE	___BOTH	___WORK IN PROGRESS	___EDUCATIONAL	X PRIVATE RESIDENCE
___SITE	**PUBLIC ACQUISITION**	**ACCESSIBLE**	___ENTERTAINMENT	___RELIGIOUS
___OBJECT	___IN PROCESS	___YES: RESTRICTED	___GOVERNMENT	___SCIENTIFIC
	___BEING CONSIDERED	___YES: UNRESTRICTED	___INDUSTRIAL	___TRANSPORTATION
		X NO	___MILITARY	___OTHER:

4 OWNER OF PROPERTY

NAME: Paul Herring — Telephone #:

STREET & NUMBER: 5600 Old Crain Highway

CITY, TOWN: Upper Marlboro — VICINITY OF: ___ — STATE, zip code: Maryland

5 LOCATION OF LEGAL DESCRIPTION

COURTHOUSE, REGISTRY OF DEEDS, ETC.: P.G. Co. Courthouse — Liber #: 1551 Folio #: 318

STREET & NUMBER: Main Street

CITY, TOWN: Upper Marlboro — STATE: Md.

6 REPRESENTATION IN EXISTING SURVEYS

TITLE: none

DATE: ___FEDERAL ___STATE ___COUNTY ___LOCAL

DEPOSITORY FOR SURVEY RECORDS:

CITY, TOWN: — STATE:

7 DESCRIPTION

PG:79-43

CONDITION		CHECK ONE	CHECK ONE
X EXCELLENT	__DETERIORATED	__UNALTERED	X ORIGINAL SITE
__GOOD	__RUINS	X ALTERED	__MOVED DATE_____
__FAIR	__UNEXPOSED		

DESCRIBE THE PRESENT AND ORIGINAL (IF KNOWN) PHYSICAL APPEARANCE

The Brooke-Herring house is a two-part frame two-story gable-roofed house. The northern portion is three bays wide with entrance in the central bay of the east facade. The entrance has transom and sidelights. There is an interior chimney at the north gable end, and another chimney at the south gable end now enclosed by the south addition. The two-bay south section has a projecting semi-hexagonal bay window in the second bay of the east facade.

CONTINUE ON SEPARATE SHEET IF NECESSARY

8 SIGNIFICANCE

PG-79-45

PERIOD	AREAS OF SIGNIFICANCE -- CHECK AND JUSTIFY BELOW			
__PREHISTORIC	__ARCHEOLOGY-PREHISTORIC	__COMMUNITY PLANNING	__LANDSCAPE ARCHITECTURE	__RELIGION
__1400-1499	__ARCHEOLOGY-HISTORIC	__CONSERVATION	__LAW	__SCIENCE
__1500-1599	__AGRICULTURE	__ECONOMICS	__LITERATURE	__SCULPTURE
__1600-1699	X ARCHITECTURE	__EDUCATION	__MILITARY	__SOCIAL/HUMANITARIAN
__1700-1799	__ART	__ENGINEERING	__MUSIC	__THEATER
X 1800-1899	__COMMERCE	__EXPLORATION/SETTLEMENT	__PHILOSOPHY	__TRANSPORTATION
__1900-	__COMMUNICATIONS	__INDUSTRY	__POLITICS/GOVERNMENT	X OTHER (SPECIFY)
		__INVENTION		local history

SPECIFIC DATES BUILDER/ARCHITECT

STATEMENT OF SIGNIFICANCE

The north section of this house was built circa 1870 by Augustine T. Brooke on a two-acre lot which he purchased from Frederick Sasscer.[1] (This lot came out of a 320 acre tract including The Meadows and part of Weston which the Sasscers had acquired in the 1850's.[2]) Brooke, who served as clerk of the Prince George's County Court in 1879, deeded it to the Vestry of Trinity Church in 1892; they held it until 1904 when they deeded it again to Brooke's wife, Louisa. The south addition was built circa 1910, while the Brookes still resided in the house.[3]

The house stands in the wedge of land between the old road to Croom and the road to Rosaryville. It is a noticeable and attractive landmark on the west entrance to Upper Marlboro.

1. Deed HB#3:158
2. Deed FS#1:306,543
3. Deed JWB#21:610; #19:146; P.G. Tax assessments for 1871, 1890, 1904, 1909, 1912.

Note: Certain features of the north (older) section of the house appear to be older than 1870, although documentary evidence does not substantiate this. Further research may someday establish the Brooke-Herring house to be an early 19th century structure.

CONTINUE ON SEPARATE SHEET IF NECESSARY

PG:-9-45

9 MAJOR BIBLIOGRAPHICAL REFERENCES

P.G. Deeds HB#3:158; FS#1:306,543; JWB#21:610; #19:146
P.G. Tax assessments
Interview with owners

CONTINUE ON SEPARATE SHEET IF NECESSARY

10 GEOGRAPHICAL DATA

ACREAGE OF NOMINATED PROPERTY _____

VERBAL BOUNDARY DESCRIPTION

LIST ALL STATES AND COUNTIES FOR PROPERTIES OVERLAPPING STATE OR COUNTY BOUNDARIES

STATE COUNTY

STATE COUNTY

11 FORM PREPARED BY

NAME / TITLE
Susan G.Pearl

ORGANIZATION
P.G. Historical & Cultural Trust

DATE
June 1981

STREET & NUMBER
Calvert Mansion, MNCPPC, 4811 Riverdale Rd.

TELEPHONE

CITY OR TOWN
Riverdale, Md. 20737

STATE

The Maryland Historic Sites Inventory was officially created by an Act of the Maryland Legislature, to be found in the Annotated Code of Maryland, Article 41, Section 181 KA, 1974 Supplement.

The Survey and Inventory are being prepared for information and record purposes only and do not constitute any infringement of individual property rights.

RETURN TO: Maryland Historical Trust
The Shaw House, 21 State Circle
Annapolis, Maryland 21401
(301) 267-1438

PS-1108

CHAIN OF TITLE

BROOKE-HERRING HOUSE

P.G.#79-45

1551:318 22 Oct 1952 Deed	Sverre Petterson et ux to Paul Herring et ux; 1.283 acres which Petterson acquired from Roberts
1267:266 24 Aug 1950 Deed	Maynard Roberts et ux to Sverre Peterson et ux; 1.283 acres
472:175 28 May 1937 Deed	Marlboro Implement Co. to Maynard Roberts et ux; parcel lying immediately between two public roads from Marlboro to Croome and TB (now called Crain Highway), binding on said roads and running back to a small stream, supposed to contain 2 acres (same as #159:456)
373:379 28 July 1931 Deed	T. Van Clagett, assignee to Marlboro Implement Co.; because of foreclosure of mortgage (166:505), Clagett appointed to sell property of Cranford, 2 acres as above
#8256 19 May 1931 Equity	T. Van Clagett, assignee, vs. B. Wesley Cranford; foreclosure of mortgage (#166:505), Clagett assigned to sell property of Cranford, 2 acres, as described in #472:175
166:505 17 May 1921 Mtg	B. Wesley Cranford et ux to Annie G. Doyle; 2 acre lot, which Cranford has just purchased from Doyle
159:456 17 May 1921 Deed	Annie G. Doyle to B. Wesley Cranford, 2 acre lot, same land Doyle obtained from Louisa Brooke
117:141 20 May 1916 Deed	Louisa V. Brooke et vir, Augustine T. to Annie G. Wallis; 2 acre lot, same as HB#3:158
19:146 17 May 1904 Deed	Frederick Sasscer & R.B.B.Chew Jr., wardens, and Rev. Henry Y. Satterlee, Bishop of Washington, and vestrymen of Trinity Church of Upper Marlboro to Louisa V. Brooke; 2 acre lot
JWB#21:610 1 Sept 1892 Deed	Augustine T. Brooke and Louisa V. Brooke to the Vestry of Trinity Church; 2 acre lot

Chain of Title, cont'd
Brooke-Herring house, P.G.#79-

HB#3:158 12 Mar 1870 Deed	Frederick Sasscer et ux to Augustine T. Brooke ($100); parcel (2 acres) near Upper Marlboro immediately between the two roads leading respectively to Croom and TB, binding on said roads and running back to a small stream in the rear of said lot and adjacent to the land of Mrs. Eliza G. Graham known as her Quarter Place; it being a portion of the real estate which was allotted to Frederick Sasscer (cf. FS#1: 543) in the division of the real estate of his father, the late Zadok Sasscer.

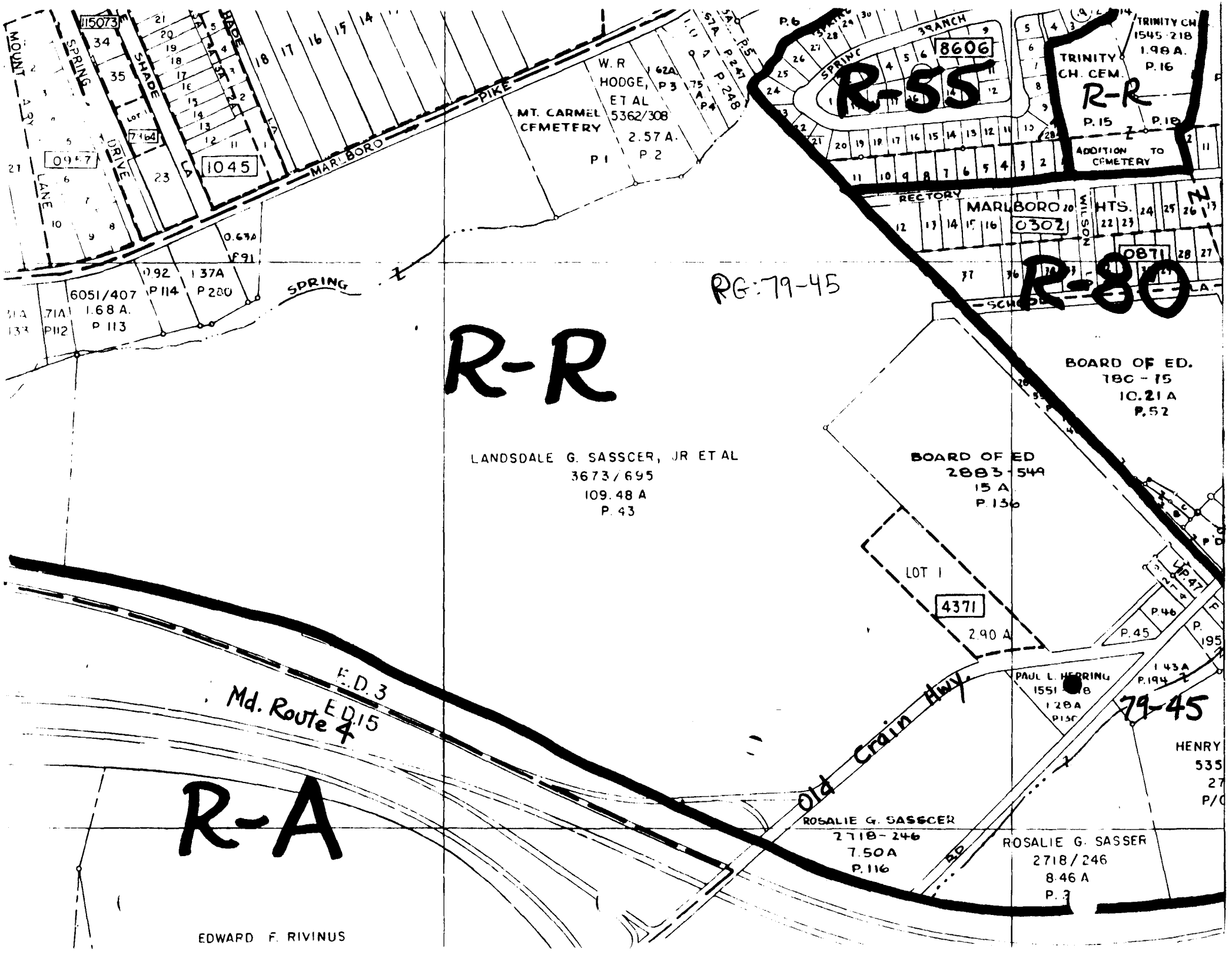
MOUNT ALY
SPRING
LANE
DRIVE
SHADE
BADE
MARLBORO
PIKE
SPRING
W. R HODGE, ET AL
5362/308
2.57 A.
P 2
MT. CARMEL CEMETERY
P 1
6051/407
1.68 A.
P 113
P 114
P 200
R-R
LANDSDALE G. SASSCER, JR ET AL
3673/695
109.48 A
P. 43
RG-79-45
R-55
R-R
TRINITY CH. CEM.
ADDITION TO CEMETERY
RECTORY
MARLBORO HTS.
WILSON
R-80
BOARD OF ED.
180-15
10.21 A
P.52
BOARD OF ED
2883-549
15 A
P.156
LOT 1
4371
2.90 A
P.45
P.46
P.47
PAUL L. HERRING
1.28 A
P.194
79-45
HENRY
Md. Route 4
E.D. 3
E.D. 15
Old Crain Hwy
R-A
ROSALIE G. SASSCER
2718-246
7.50 A
P.116
ROSALIE G. SASSER
2718/246
8.46 A
EDWARD F. RIVINUS

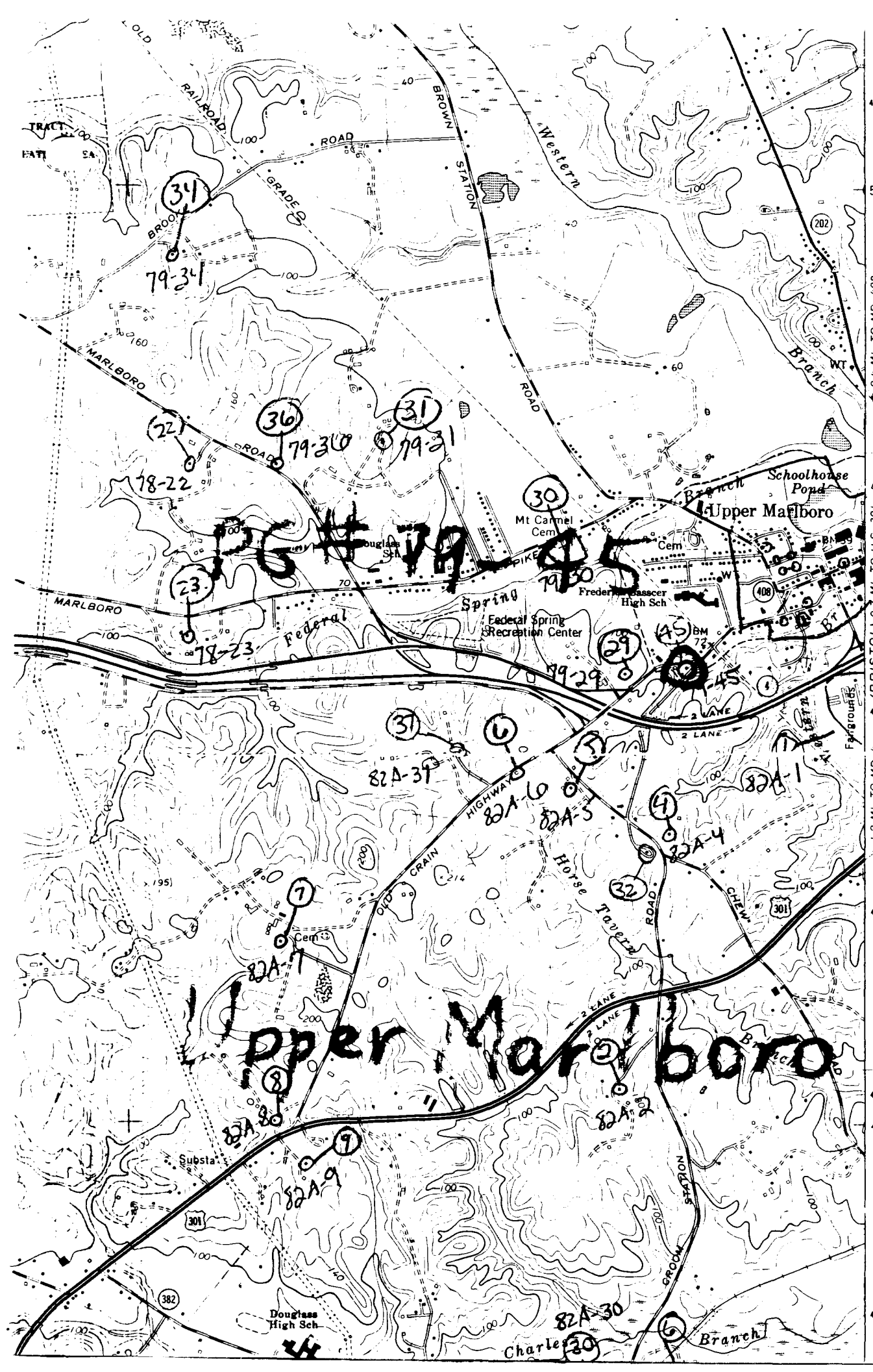
Upper Marlboro
Upper Marlboro
Mt Carmel Cem
Frederick Douglass High Sch
Federal Spring Recreation Center
Schoolhouse Pond
Douglass High Sch
Fairgrounds
Substa
Cem
Old Railroad Grade Road
Brown Station Road
Western Branch
Marlboro Pike
Marlboro Road
Old Crain Highway
Horse Tavern Road
Chew Road
Broom Station Road
Charles Branch
Federal Spring
2 LANE
0.4 MI. TO MD 408
0.7 MI. TO U.S. 301 (BRISTOL) 566 1 SW
1.2 MI. TO MD 4
1.0 MI. TO U.S. 50
4300
4298
4297
4296
4295
4294
50'
47'30"
79-34
79-36
79-31
78-22
79-30
78-23
79-29
82A-34
82A-6
82A-5
82A-1
82A-4
82A-7
82A-8
82A-9
82A-2
82A-30
#'s 79-
14
54
15
16
55
33
17
-1
22
20
21
56
19
16
13

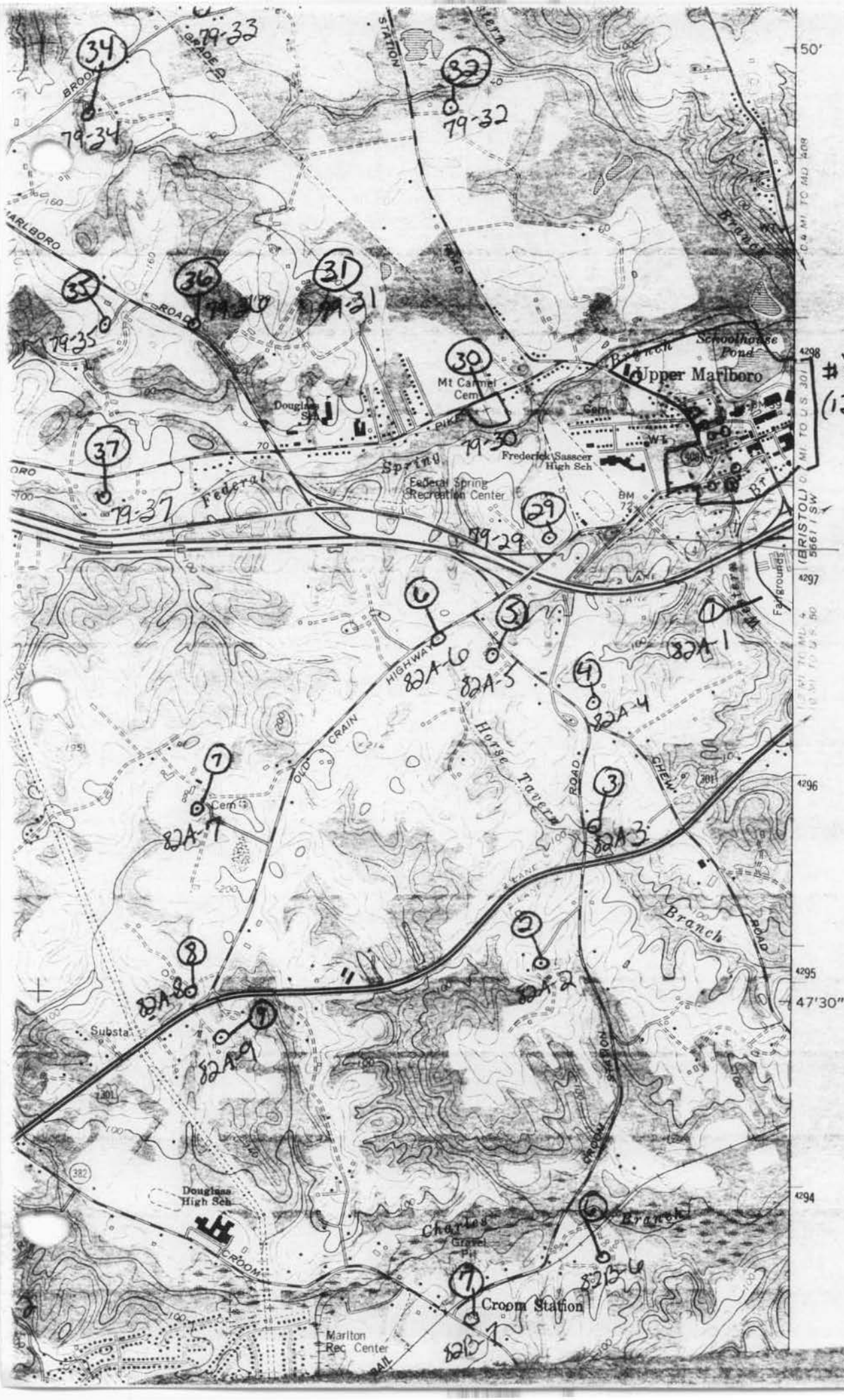
#'s 79-
(13-28)
BROOKE-HERRING
HOUSE
PG-(#79-45)
Upper Marlboro
Mt Carmel
Cem
Douglass
Sch
Frederick Sasscer
High Sch
Federal
Spring
Federal Spring
Recreation Center
Schoolhouse
Pond
Fairgrounds
Horse Tavern
Branch
Cem
Substa
Douglass
High Sch
Charles
Gravel
Pit
Croom Station
Marlton
Rec Center
79-33
79-34
79-32
79-35
79-36
79-31
79-30
79-37
79-29
82A-6
82A-5
82A-1
82A-4
82A-7
82A-3
82A-2
82A-8
82A-9
82B-6
82B-7
50'
47'30"
4298
4297
4296
4295
4294

PG # 79-45

Brooks - Herring House
Prince George's Co. MD
Susan H. Pearl
March 1988
East elevation
Hist. Md. Hist Trust,
Annapolis, MD

E

Pg # 79-45

Brooks-Herring House
Prince George's Co. MD
Susan H. Pearl
March 1988
West elevation
Rpy: Md. Hist. Trust,
Annapolis, MD

79-45 P.G.

BROOKE - HERRING HOUSE

5600 Old Crain Hwy., Upper Marlboro, MD.

NOVEMBER 1981

East facade

PG # 79-45

Brooke-Herring House
Prince Georges Co. MD
Susan S. Pearl
March 1988
South elevation
Neg: Md. Hist Trust,
Annapolis, MD

PG # 79-45

Brooke-Herring House

Prince Georges Co. MD

Susan H. Pearl

March 1988

East entrance

Neg: Md. Hist. Trust,

Annapolis, MD