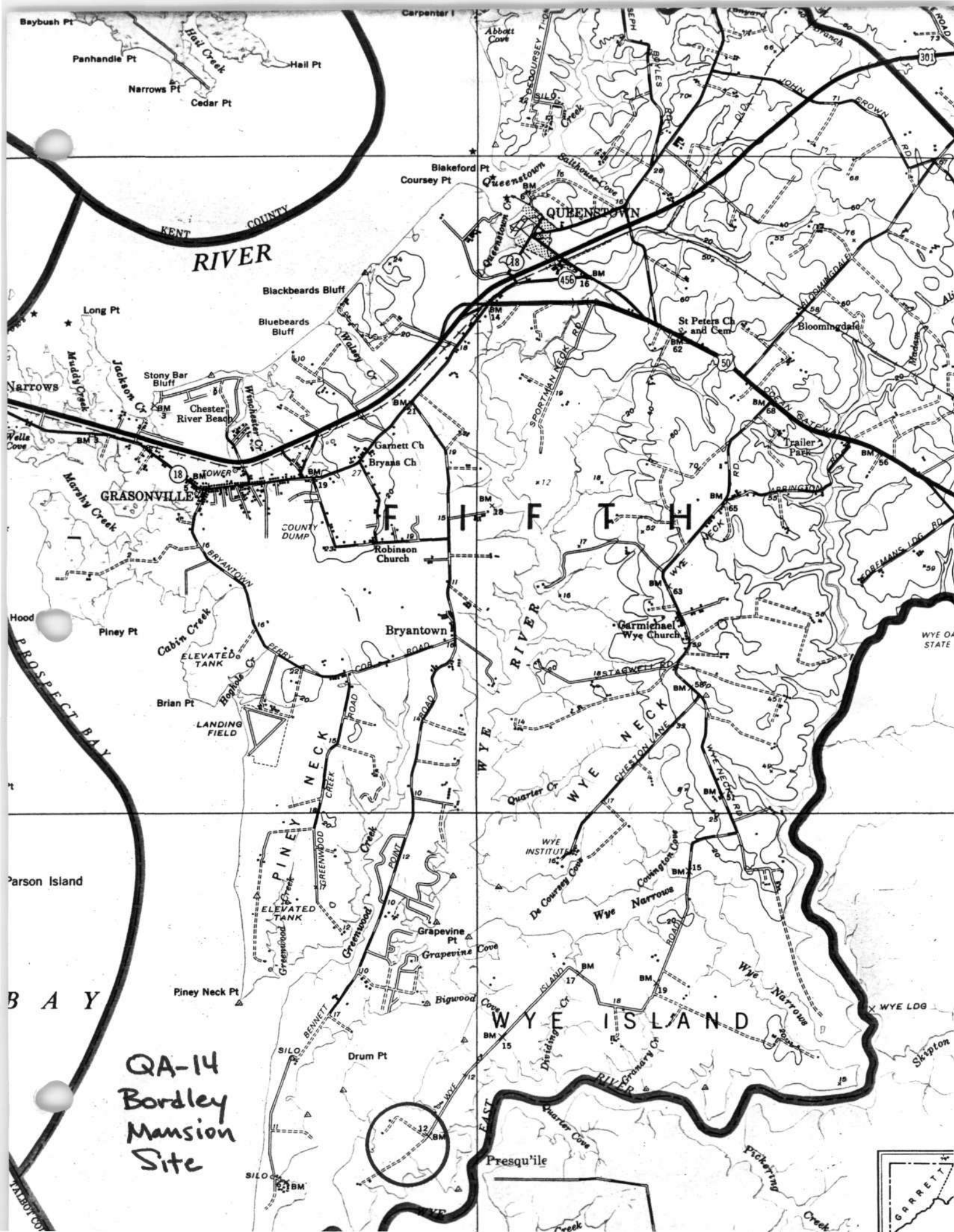
Baybush Pt
Panhandle Pt
Hail Creek
Hail Pt
Narrows Pt
Cedar Pt
Carpenter I
Abbott Cove
Blakeford Pt
Coursey Pt
Queenstown
Salthouse Cove
QUEENSTOWN
KENT COUNTY
RIVER
Blackbeards Bluff
Bluebeards Bluff
Long Pt
Muddy Creek
Jackson Cr
Stony Bar Bluff
Chester River Beach
Winchester Cr
Walsey Cr
Narrows
Wells Cove
Marshy Creek
GRASONVILLE
Garnett Ch
Bryans Ch
COUNTY DUMP
Robinson Church
F I F T H
WYE RIVER
Bryantown
Hood
Piney Pt
Cabin Creek
ELEVATED TANK
Brian Pt
LANDING FIELD
PROSPECT BAY
PINEY NECK
Greenwood Creek
Grapevine Pt
Grapevine Cove
Bigwood Cove
Piney Neck Pt
Parson Island
B A Y
Drum Pt
WYE ISLAND
Dividing Cr
Granary Cr
Quarter Cove
Presqu'ile
Pickering Creek
Skipton
WYE LDG
Carmichael Wye Church
WYE NECK
Quarter Cr
WYE INSTITUTE
De Courcey Cove
Covington Cove
Wye Narrows
St Peters Ch & Cem
Bloomingdale
Trailer Park
ARRINGTON
FOREMANS LDG RD
SPORTSMAN NECK RD
STAGWELL RD
CHESTON LANE
WYE NECK RD
BOYLES RD
JOHN BROWN RD
OLD OCEAN GATEWAY
QA-14
Bordley
Mansion
Site

QA-14
Bordley, site
St. Michael's 15' quad, 1904 (surveyed 1902)

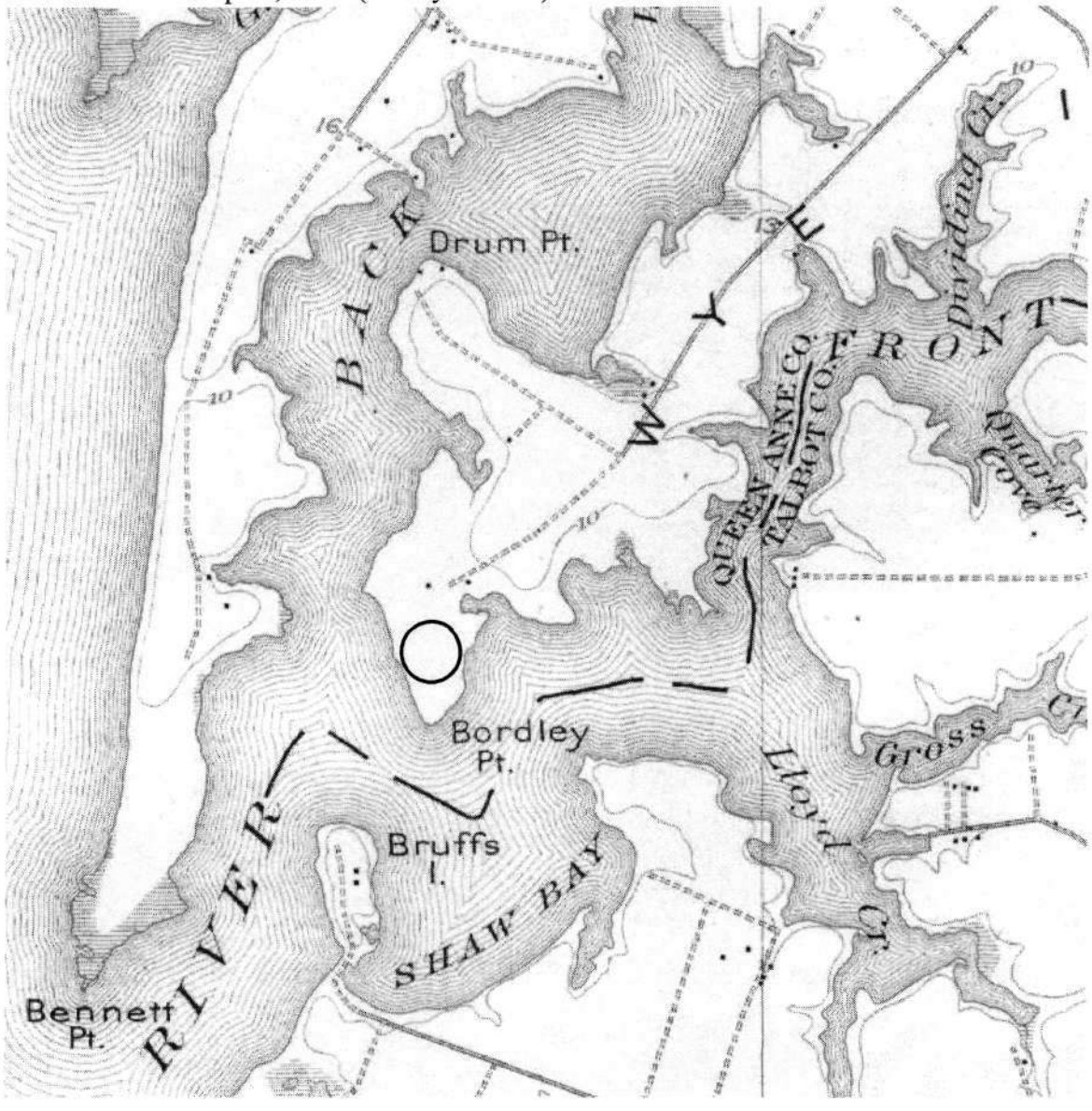

QA-14
Bordley, Site
St. Michael's Quadrangle

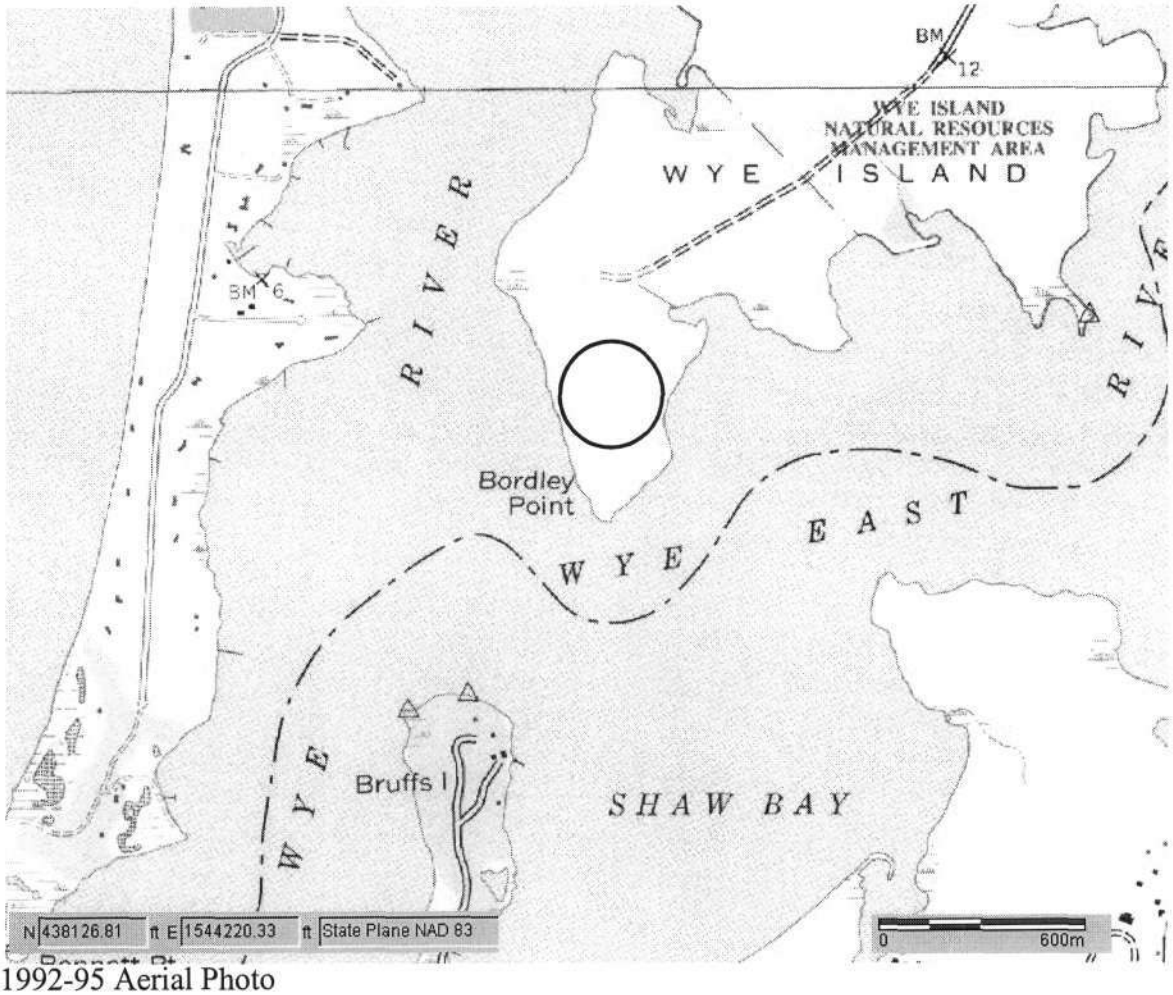
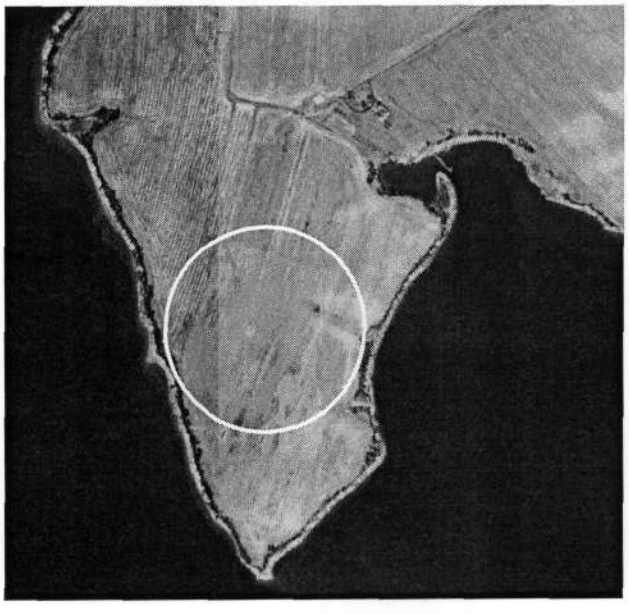
1992-95 Aerial Photo