Addendum to Maryland Historical Trust Maryland Inventory of Historic Properties Form

Inventory No. WA-I-065

Name of Property: Antietam Hall
Location: 525 Indian Lane, Hagerstown, MD

This addendum is to update information on Antietam Hall, which was listed in the National Register in 1979. As of January 2012, Antietam Hall is located within an Area of Potential Effect for the Yale Drive Extension – Phase I project. Currently Yale Drive runs northeasterly from Mt Aetna Road to Medical Campus Drive. The proposed extension continues Yale Drive in a northeasterly direction to the west side of the Hagerstown Community College campus. The proposed route of the extension passes through lands historically associated with Antietam Hall, and the seven-acre Antietam Hall National Register nominated area lies about 1500 feet north of the proposed route.

In 2012, Antietam Hall appears much as it did when it was nominated to the National Register in the 1970s. Some changes have taken place: The early 20th century across-the-front porch has been removed from the main house, and the secondary house which was in very deteriorated condition in 1974 when photographed for the MIHP, has been rehabilitated and is currently used as a residence. A new brick two story brick addition was attached to the east end wall of the secondary house. The addition was constructed to be reminiscent of a mid-19th century farmhouse and is easily distinguishable from the original secondary dwelling, yet compatible with regional construction.

The secondary house which utilizes Flemish bond brickwork at the front elevation and has front and rear watertables appears to be contemporary with the main house.

Antietam Hall continues to maintain historic and visual integrity and continues to retain the qualities of distinctive design and workmanship as well as associations with the past that make it worthy of listing in the National Register of Historic Places.

Prepared by: Paula Reed, PhD

Date: 1/17/12

WA-I-065
Antietam Hall
525 Indian Lane
Hagerstown, Washington County, MD
Yale Drive Extension, Phase I

Digital Photo Log

HP 100 Gray Photo Cartridge
HP Premium Plus Photo Paper

WA-I-065_2012-01-10_01.tif: Overall view of secondary house, main house, and barn, view NW.

WA-I-065_2012-01-10_02.tif: Main house, NE elevation, view SW.

WA-I-065_2012-01-10_03.tif: Main house, SW and SE elevations, view N.

WA-I-065_2012-01-10_04.tif: Secondary house, SE and NE elevations, view NW.

WA-I-065_2012-01-10_05.tif: Secondary house, NW and SW elevations, view SE.

WA-I-065_2012-01-10_06.tif: Barn, SE and NE elevations, view NW.

WA-1-065
Antietam Hall
Washington Co., MD
E. Wallace
Jan. 10, 2012
MDSHPO
Overall view of secondary house, main house, and barn; view NW

1/6

WA-1-065
Antietam Hall
Washington Co., MD
E. Wallace
Jan 10, 2012
MDSHPO
Main house, NE elevation, view SW

2/6

WA-I-065
Antietam Hall
Washington Co., MD
E. Wallace
Jan 10, 2012
MDSHPO
Main house, SW and SE elevations, view N

3/6

WA-1-065
Antietam Hall
Washington Co., MD
E Wallace
Jan 10, 2012
MDSHPO
Secondary house, SE and NE elevations, view NW

4/6

WA-1-065
Antietam Hall
Washington Co., MD
E Wallace
Jan 10, 2012
MD SHPO
Secondary house, NW and SW elevations, view SE

5/6

WA-I-065
Antietam Hall
Washington Co., MD
E Wallace
Jan 10, 2012
MDSHPO

Barn, SE and NE elevations, view NW

6/6

Form 10-300 (Rev. 10-74)

UNITED STATES DEPARTMENT OF THE INTERIOR
NATIONAL PARK SERVICE

NATIONAL REGISTER OF HISTORIC PLACES INVENTORY -- NOMINATION FORM

FOR NPS USE ONLY
RECEIVED WA-I-065
DATE ENTERED

SEE INSTRUCTIONS IN *HOW TO COMPLETE NATIONAL REGISTER FORMS*
TYPE ALL ENTRIES -- COMPLETE APPLICABLE SECTIONS

1 NAME

HISTORIC

AND/OR COMMON
ANTIETAM HALL

2 LOCATION

STREET & NUMBER
525 Indian Lane — __NOT FOR PUBLICATION

CITY, TOWN
Hagerstown — __ VICINITY OF

CONGRESSIONAL DISTRICT
Sixth

STATE	CODE	COUNTY	CODE
Maryland	24	Washington	043

3 CLASSIFICATION

CATEGORY	OWNERSHIP	STATUS	PRESENT USE	
__DISTRICT	__PUBLIC	XX OCCUPIED	XX AGRICULTURE	__MUSEUM
XX BUILDING(S)	XX PRIVATE	__UNOCCUPIED	__COMMERCIAL	__PARK
__STRUCTURE	__BOTH	__WORK IN PROGRESS	__EDUCATIONAL	XX PRIVATE RESIDENCE
__SITE	PUBLIC ACQUISITION	ACCESSIBLE	__ENTERTAINMENT	__RELIGIOUS
__OBJECT	__IN PROCESS	__YES: RESTRICTED	__GOVERNMENT	__SCIENTIFIC
	__BEING CONSIDERED	__YES: UNRESTRICTED	__INDUSTRIAL	__TRANSPORTATION
		XX NO	__MILITARY	__OTHER:

4 OWNER OF PROPERTY

NAME
Mr. and Mrs. Stuart B. Abraham (Ida Jean)

STREET & NUMBER
525 Indian Lane

CITY, TOWN
Hagerstown — __ VICINITY OF

STATE
Maryland 21740

5 LOCATION OF LEGAL DESCRIPTION

COURTHOUSE, REGISTRY OF DEEDS, ETC.
Washington County Court House

STREET & NUMBER
West Washington Street

CITY, TOWN
Hagerstown

STATE
Maryland 21740

6 REPRESENTATION IN EXISTING SURVEYS

TITLE

DATE

__FEDERAL __STATE __COUNTY __LOCAL

DEPOSITORY FOR SURVEY RECORDS

CITY, TOWN

STATE

DESCRIPTION

WA-I-065

CONDITION		CHECK ONE	CHECK ONE
XX EXCELLENT	__DETERIORATED	__UNALTERED	XX ORIGINAL SITE
__GOOD	__RUINS	XX ALTERED	__MOVED DATE_____
__FAIR	__UNEXPOSED		

DESCRIBE THE PRESENT AND ORIGINAL (IF KNOWN) PHYSICAL APPEARANCE

Antietam Hall is located at 525 Indian Lane, Hagerstown, Washington County, Maryland about 1/2 mile south of Maryland Route 64. It is situated on an area of level ground and faces northeast.

The structure is a two-story, six-bay brick dwelling, painted yellow with black and white trim.

The walls are set on low limestone foundations. The bricks at the front or northeast elevation and those of the northwest end wall are set in Flemish bond. At the rear of the house, English garden wall bonding is displayed with three courses of stretchers between rows of header bricks. The projecting portion of the rear elevation displays common bonding. Decorative work associated with the exterior walls includes flat brick arches over the windows. A quarter round brick watertable extends along the entire front elevation.

Windows and doors are spaced evenly in the facade and appear to be grouped in pairs. All windows of the front elevation contain nine-over-six pane double-hung sashes which are held within wide wooden window frames with pegged joining. The frames are trimmed with quarter round molding. Some of the windows in the other elevations contain six-over-six or two-over-two pane sashes within narrow frames. Windows of the front wall are flanked with louvered shutters.

The main entrance is located in the second bay from the north end of the facade wall. The entrance way is flanked by fluted pilasters projecting from the wooden trim. The top of the woodwork is concealed by the porch ceiling. The door jambs are finished with quadrangular panels which match the double doors. A transom with triangular panes is present over the door. Balancing the main entrance is a door located in the second bay from the east end of the front elevation. This entrance is without decorative trim and appears to have had a transom which has been enclosed. Other entrances are located in the rear elevation.

A one-story, hipped roof entrance porch extends along the entire front elevation. It is supported by square posts with chamfered edges. Pilasters matching the main door trim are located at the ends of the front wall. A two-story porch extends along most of the rear wall. Part of this porch has been enclosed with brick.

The roof is covered with slate and terminates with a barge board set directly against the end walls. Eaves boxing at the front elevation is trimmed with a course of molding. Large brick chimneys with several courses of corbelling at their tops are located inside each gable end. An interior flue is located at the ridge between the second and third bays from the south end. A fourth chimney, somewhat smaller than the

UNITED STATES DEPARTMENT OF THE INTERIOR
NATIONAL PARK SERVICE

NATIONAL REGISTER OF HISTORIC PLACES INVENTORY -- NOMINATION FORM

FOR NPS USE ONLY
RECEIVED
DATE ENTERED

DESCRIPTION

others, rises from inside the southeast gable end several feet below the ridge.

The main entrance opens into a spacious stair hall with the staircase set into a recess in the southeast wall of the hallway. Two rooms are located northwest of the hall, while to the southeast is one large room with a sizable fireplace. Adjoining this room is a kitchen with a large service fireplace behind which is another room, apparently an addition.

Rooms at the second story are divided by a partial hall running perpendicular to the end walls. Several of the second story rooms display original decorative stenciling in red and black depicting a pineapple motif.

Interior doors have six raised panels with plain quarter round trim. Several nails extracted from the attic floor were hand wrought. The first floor joists consist of heavy squared planks or logs set snugly against each other. Over these is a layer of mortar several inches thick. The flooring is placed above the mortar.

The house is in excellent condition and stands on a tract containing 41.66 acres.

Near the house is a one-and-a-half story, four-bay brick secondary dwelling. Its bricks are laid in flemish bond at the front elevation with a quarter round molded brick watertable extending the length of the front wall. Other elevations display common bonding. Two identical doors are present in the front elevation. The openings have narrow framing which does not show pegged joining. A large barn and other outbuildings are also present.

WA-I-065

SIGNIFICANCE

PERIOD

PREHISTORIC	ARCHEOLOGY-PREHISTORIC	COMMUNITY PLANNING	LANDSCAPE ARCHITECTURE	RELIGION
1400-1499	ARCHEOLOGY-HISTORIC	CONSERVATION	LAW	SCIENCE
1500-1599	AGRICULTURE	ECONOMICS	LITERATURE	SCULPTURE
1600-1699	X ARCHITECTURE	EDUCATION	MILITARY	SOCIAL/HUMANITARIAN
X 1700-1799	ART	ENGINEERING	MUSIC	THEATER
1800-1899	COMMERCE	EXPLORATION/SETTLEMENT	PHILOSOPHY	TRANSPORTATION
1900-	COMMUNICATIONS	INDUSTRY	POLITICS/GOVERNMENT	X OTHER (SPECIFY) original stencilling is present in several second story rooms.
		INVENTION		

AREAS OF SIGNIFICANCE -- CHECK AND JUSTIFY BELOW

SPECIFIC DATES

BUILDER/ARCHITECT

STATEMENT OF SIGNIFICANCE

The area of significance of Antietam Hall is its architecture. The structure is also important for the original decorative stenciling which is present in several rooms on the second story.

Although no exact construction date has been established for this house, it has several features characteristic of 18th century dwellings in Washington County. The presence of a watertable and windows with wide wooden frames showing pegged joining are indicative of early construction. The use of wrought nails and raised panel doors at the interior as well as the method of construction employed in the first story flooring all suggest an 18th century building date.

The presence of early stenciling is particularly outstanding and certainly rare in Washington County. Few, if any, other examples are in existence in the area.

Early records concerning Antietam Hall are not definitive. It appears, however, that Ignatius Perre, who acquired a 500-acre land patent "Brother's Request" in 1744, sold 100 acres to George Circule (Frederick County Land Records J/1129) in 1765. In 1769 Circule, who apparently renamed the land "George's Lot," sold 100 acres to Martin Rohrer (Frederick County Deed M/182). Martin Rohrer, who eventually acquired more of the land, held the property until his death in 1806. In 1807 500 acres, including parts of "Brother's Request," "Small Hopes" and "The Hurry," was acquired by Rohrer's son-in-law, Christian Newcomer. If the house is an 18th century structure, it was probably built during the ownership of Martin Rohrer. According to Scharf's History of Western Maryland, written in 1882, Martin Rohrer settled on "what is now known as the Bryan farm, lying on the Antietam Creek and near the Cavetown turnpike. . . ." The Bryan family owned Antietam Hall from 1847 to 1904. Martin Rohrer is buried in a family cemetery located near the Jacob Rohrer house at the Trovinger Mill.

[1] Thomas J. Scharf, The History of Western Maryland, Vol. II, Philadelphia: Louis H. Everts, (1882), p. 1053.

9 MAJOR BIBLIOGRAPHICAL REFERENCES

WA-I-065

Scharf, Thomas J. The History of Western Maryland Vol. II
Philadelphia, Louis H. Everts, 1882.

10 GEOGRAPHICAL DATA

ACREAGE OF NOMINATED PROPERTY 41.66 acres

UTM REFERENCES

	ZONE	EASTING	NORTHING
A	18	270280	4390930
B	18	270220	4390600
C	18	269940	4390210
D	18	269412	4390310

VERBAL BOUNDARY DESCRIPTION

E 18/269370/4390430
F 18/269700/4390820

See Continuation Sheet #2

LIST ALL STATES AND COUNTIES FOR PROPERTIES OVERLAPPING STATE OR COUNTY BOUNDARIES

STATE	CODE	COUNTY	CODE
STATE	CODE	COUNTY	CODE

11 FORM PREPARED BY

njm

NAME / TITLE

Paula Stoner Dickey, Consultant

ORGANIZATION — DATE

Washington County Historical Sites Survey — September 1974

STREET & NUMBER — TELEPHONE

Court House Annex — (301) 791-3065

CITY OR TOWN — STATE

Hagerstown — Maryland 21740

12 STATE HISTORIC PRESERVATION OFFICER CERTIFICATION

THE EVALUATED SIGNIFICANCE OF THIS PROPERTY WITHIN THE STATE IS:

NATIONAL ___ STATE X LOCAL ___

As the designated State Historic Preservation Officer for the National Historic Preservation Act of 1966 (Public Law 89-665), I hereby nominate this property for inclusion in the National Register and certify that it has been evaluated according to the criteria and procedures set forth by the National Park Service.

STATE HISTORIC PRESERVATION OFFICER SIGNATURE John M. Pearce 7/26/77

TITLE — DATE

FOR NPS USE ONLY

I HEREBY CERTIFY THAT THIS PROPERTY IS INCLUDED IN THE NATIONAL REGISTER

DATE

DIRECTOR, OFFICE OF ARCHEOLOGY AND HISTORIC PRESERVATION

ATTEST: DATE

KEEPER OF THE NATIONAL REGISTER

GPO 892-453

2200595204

Copy 2

WA-I-065
District 18

MARYLAND HISTORICAL TRUST WORKSHEET

NOMINATION FORM
for the
NATIONAL REGISTER OF HISTORIC PLACES, NATIONAL PARKS SERVICE

SEE INSTRUCTIONS

1. NAME

COMMON: Antietam Hall

AND/OR HISTORIC:

2. LOCATION

STREET AND NUMBER: 525 Antietam Lane

CITY OR TOWN: Hagerstown

STATE: Maryland

COUNTY: Washington

3. CLASSIFICATION

CATEGORY (Check One)	OWNERSHIP		STATUS	ACCESSIBLE TO THE PUBLIC
☐ District ☒ Building ☐ Site ☐ Structure ☐ Object	☐ Public ☒ Private ☐ Both	Public Acquisition: ☐ In Process ☐ Being Considered	☒ Occupied ☐ Unoccupied ☐ Preservation work in progress	Yes: ☐ Restricted ☐ Unrestricted ☒ No

PRESENT USE (Check One or More as Appropriate)

☒ Agricultural	☐ Government	☐ Park	☐ Transportation	☐ Comments
☐ Commercial	☐ Industrial	☒ Private Residence	☐ Other (Specify)	
☐ Educational	☐ Military	☐ Religious		
☐ Entertainment	☐ Museum	☐ Scientific		

4. OWNER OF PROPERTY

OWNER'S NAME: Stuart B. Abraham and Ida Jean Abraham

STREET AND NUMBER: 525 Indian Lane

CITY OR TOWN: Hagerstown

STATE: Maryland

5. LOCATION OF LEGAL DESCRIPTION

COURTHOUSE, REGISTRY OF DEEDS, ETC: Washington County Court House

STREET AND NUMBER: West Washington Street

CITY OR TOWN: Hagerstown

STATE: Maryland

Title Reference of Current Deed (Book & Pg. #): 364/727

6. REPRESENTATION IN EXISTING SURVEYS

TITLE OF SURVEY:

DATE OF SURVEY: ☐ Federal ☐ State ☐ County ☐ Local

DEPOSITORY FOR SURVEY RECORDS:

STREET AND NUMBER:

CITY OR TOWN:

STATE:

WA-I-065

7. DESCRIPTION

CONDITION	(Check One)					
	☒ Excellent	☐ Good	☐ Fair	☐ Deteriorated	☐ Ruins	☐ Unexposed
	(Check One)		(Check One)			
	☒ Altered	☐ Unaltered	☐ Moved	☒ Original Site		

DESCRIBE THE PRESENT AND ORIGINAL (If known) PHYSICAL APPEARANCE

Antietam Hall is located at 525 Indian Lane, Hagerstown, Washington County, Maryland, about 1/2 mile south of Md. Route 64. It is situated on an area of level ground and faces northeast.

The structure is a two-story, six-bay brick dwelling, painted yellow with black and white trim.

The walls are set on low limestone foundations. The bricks at the front or northeast elevation and those of the northwest end wall are set in flemish bond. At the rear of the house, English garden wall bonding is displayed with three courses of stretchers between rows of header bricks. The projecting portion of the rear elevation displays common bonding. Decorative work associated with the exterior walls includes flat brick arches over the windows. A quarter round brick watertable extends along the entire front elevation.

Windows and doors are spaced evenly in the facade and appear to be grouped in pairs. All windows of the front elevation contain nine-over-six pane double-hung sashes which are held within wide wooden window frames with pegged joining. The frames are trimmed with quarter round molding. Some of the windows in the other elevations contain six-over-six or two-over-two pane sashes within narrow frames. Windows of the front wall are flanked with louvered shutters.

The main entrance is located in the second bay from the north end of the facade wall. The entrance way is flanked by fluted pilasters projecting from the wooden trim. The top of the woodwork is concealed by the porch ceiling. The door jambs are finished with quadrangular panels which match the double doors. A transom with triangular panes is present over the door. Balancing the main entrance is a door located in the second bay from the east end of the front elevation. This entrance is without decorative trim and appears to have had a transom which has been enclosed. Other entrances are located in the rear elevation.

A one-story, hipped roof entrance porch extends along the entire front elevation. It is supported by square posts with chamfered edges. Pilasters matching the main door trim are located at the ends of the front wall. A two-story porch extends along most of the rear wall. Part of this porch has been enclosed with brick.

The roof is covered with slate and terminates with a barge board set directly against the end walls. Eaves boxing at the front elevation is trimmed with a course of molding. Large brick chimneys with several courses of corbeling at their tops are located inside each gable end. An interior flue is located at the ridge between the second and third bays from the south end. A fourth chimney, somewhat smaller than the others, rises from inside the southeast gable end several feet below the ridge.

The main entrance opens into a spacious stair hall with the staircase set into a recess in the southeast wall of the hallway. Two rooms are located northwest of the hall, while to the southeast is one large room with a sizable fireplace. Adjoining this room is a kitchen with a large service fireplace behind which is another room, apparently an addition.

Rooms at the second story are divided by a partial hall running perpendicular to the end walls. Several of the second story rooms display original decorative stenciling in red and black depicting a pineapple motif.

Interior doors have six raised panels with plain quarter round trim.

CONTINUED ON ATTACHED SHEET..

SEE INSTRUCTIONS

WA-I-065

8. SIGNIFICANCE

PERIOD *(Check One or More as Appropriate)*

☐ Pre-Columbian	☐ 16th Century	☒ 18th Century	☐ 20th Century
☐ 15th Century	☐ 17th Century	☐ 19th Century	

SPECIFIC DATE(S) *(If Applicable and Known)*

AREAS OF SIGNIFICANCE *(Check One or More as Appropriate)*

Aboriginal	☐ Education	☐ Political	☐ Urban Planning
☐ Prehistoric	☐ Engineering	☐ Religion/Philosophy	☐ Other *(Specify)* original stencilling is present in several second story rooms.
☐ Historic	☐ Industry		
☐ Agriculture	☐ Invention	☐ Science	
☒ Architecture	☐ Landscape Architecture	☐ Sculpture	
☐ Art		☐ Social/Humanitarian	
☐ Commerce	☐ Literature		
☐ Communications	☐ Military	☐ Theater	
☐ Conservation	☐ Music	☐ Transportation	

STATEMENT OF SIGNIFICANCE

The area of significance of Antietam Hall is its architecture. The structure is also important for the original decorative stenciling which is present in several rooms on the second story.

Although no exact construction date has been established for this house, it has several features characteristic of 18th century dwellings in Washington County. The presence of a watertable and windows with wide wooden frames showing pegged joining are inidicative of early construction. The use of wrought nails and raised panel doors at the interior as well as the method of construction employed in the first story flooring all suggest an 18th century building date.

The presence of early stenciling is particularly outstanding and certainly rare in Washington County. Few, if any, other examples are in existence in the area.

Early records concerning Antietam Hall are not definitive. It appears, however, that Ignatius Perre, who acquired a 500-acre land patent, "Brother's Request" in 1744, sold 100 acres to George Circule (Frederick Co. land records J/1129) in 1765. In 1769, Circule who apparently renamed the land "George's Lot" sold 100 acres to Martin Rohrer. (Frederick Co. deed book M/182). Martin Rohrer, who eventually acquired more of the land held theproperty until his death in 1806. In 1807, 500 acres including parts of "Brother's Request," "Small Hopes" and "The Hurry" was acquired by Rohrer's son-in-law, Christian Newcomer. If the house is an 18th century structure, it was probably built during the ownership of Martin Rohrer. According to Scharf's History of Western Maryland, written in 1882, Martin Rohrer settled on "what is now known as the Bryan farm, lying on the Antietam Creek and near the Cavetown turnpike..."[1] The Bryan family owned Antietam Hall from 1847 to 1904. Martin Rohrer is buried in a family cemetery located near the Jacob Rohrer house at the Trovinger Mill.

[1]Thomas J. Scharf, The History of Western Maryland, Vol. II, Philadelphia: Louis H. Everts, (1882), p. 1053.

SEE INSTRUCTIONS

WA-I-065

9. MAJOR BIBLIOGRAPHICAL REFERENCES

Scharf, Thomas J., The History of Western Maryland, Vol. II, Philadelphia, Louis H. Everts, 1882.

10. GEOGRAPHICAL DATA

LATITUDE AND LONGITUDE COORDINATES DEFINING A RECTANGLE LOCATING THE PROPERTY							OR	LATITUDE AND LONGITUDE COORDINATES DEFINING THE CENTER POINT OF A PROPERTY OF LESS THAN TEN ACRES					
CORNER	LATITUDE			LONGITUDE				LATITUDE			LONGITUDE		
	Degrees	Minutes	Seconds	Degrees	Minutes	Seconds		Degrees	Minutes	Seconds	Degrees	Minutes	Seconds
NW	°	'	"	°	'	"		°	'	"	°	'	"
NE	°	'	"	°	'	"							
SE	°	'	"	°	'	"							
SW	°	'	"	°	'	"							

APPROXIMATE ACREAGE OF NOMINATED PROPERTY: 41.66 acres

Acreage Justification:

LIST ALL STATES AND COUNTIES FOR PROPERTIES OVERLAPPING STATE OR COUNTY BOUNDARIES

STATE:		COUNTY	
STATE:		COUNTY:	
STATE:		COUNTY:	
STATE:		COUNTY:	

11. FORM PREPARED BY

NAME AND TITLE:
Paula Stoner Dickey, Consultant

ORGANIZATION
Washington County Historical Sites Survey

DATE
September, 1974

STREET AND NUMBER:
Court House Annex

CITY OR TOWN:
Hagerstown

STATE
Maryland

12. State Liaison Officer Review: (Office Use Only)

Significance of this property is:

National ☐ State ☐ Local ☐

Signature

SEE INSTRUCTIONS

Liber S, Folio 949, October 31, 1807
Grantor: David Newcomer
Grantee: Christian Newcomer
500 acres, "Brother's Request," "Small Hopes," "The Hurry" -- 18 ₶

Liber S, Folio 945, October 31, 1807
Grantors: Daniel Rench and Christian Newcomer, executors for Martin Rohrer's estate
Grantee: David Newcomer
500 acres, 18 ₶

WA-I-065 -- Description #7 Continued

Several nails extracted from the attic floor were hand wrought. The first floor joists consist of heavy squared planks or logs set snugly against each other. Over these is a layer of mortar several inches thick. The flooring is placed above the mortar.

The house is in excellent condition and stands on a tract containing 41.66 acres. Near the house is a one-and-a-half story, four-bay brick secondary dwelling. Its bricks are laid in flemish bond at the front elevation with a quarter round molded brick watertable extending the length of the front wall. Other elevations display common bonding. Two identical doors are present in the front elevation. The openings have narrow framing which does not show pegged joining. A large barn and other outbuildings are also present.

Deed Records -- WA-I-065 -- Antietam Hall

Liber 364, Folio 727, January 18, 1961
  Grantors: Jack H. Beackley and Louise F. Beachley
  Grantees: Stuart B. Abraham and Ida Jean Abraham
41.66 acres

Liber 288, Folio 413, October 29, 1954
  Grantors: Bessie M. Unger, widow et al
  Grantee: Jack H. Beachley & Louise F. Beachley
$27,000.00

Liber 192, Folio 248, October 27, 1932
  Grantors: Elmer E. Durbin & Cora S. Durbin
  Grantees: Bessie M. Unger at el
"Locust Bottom," "Harry," "Colonel"
Parcel 1, 157 acres; parcel 2, right of way

Liber 157, Folio 315, April 1, 1920
  Grantor: John H. Hostetter
  Grantee: Elmer E. Durbin and Cora S. Durbin

Liber 148, Folio 586, April 1, 1916
  Grantor: Charles E. Sprecher and Daisy D. Sprecher
  Grantee: John H. Hostetter
$17,600, 157 acres.

Liber 131, Folio 166, February 15, 1909
  Grantors: Jacob F. Lemon and Mary V. Lemon
  Grantees: Charles E. Sprecher and Daisy D. Sprecher
$13,737.50, 157 acres.

Liber 127, Folio 708, March 30, 1908
  Grantor: Alexander Neill, Atty. for Frederick Bryan
  Grantee: Jacob F. Lemen
$11,775., 157 acres.

Liber 119, Folio 544, April 5, 1904
  Grantor: Alexander Neill, Executor for Otho Bryan
  Grantee: Frederick Bryan
$12,145.62, "Brother's Request," "Locust Bottom," "Harry" and "Colonel"
160-1/4 acres.

Liber IN 2, Folio 358, March 12, 1847
  Grantor: Alexander Mitchell & Amelia Mitchell
  Grantee: Frederick Bryan
$19,000, 374 acres.

Liber HH, Folio 472, April 20, 1825
  Grantor: Christian Newcomer
  Grantee: Alexander Mitchell
@ $40 per acre, 374 acres 14 perches

Liber S, Folio 949, October 31, 1807
  Grantor: David Newcomer
  Grantee: Christian Newcomer
500 acres

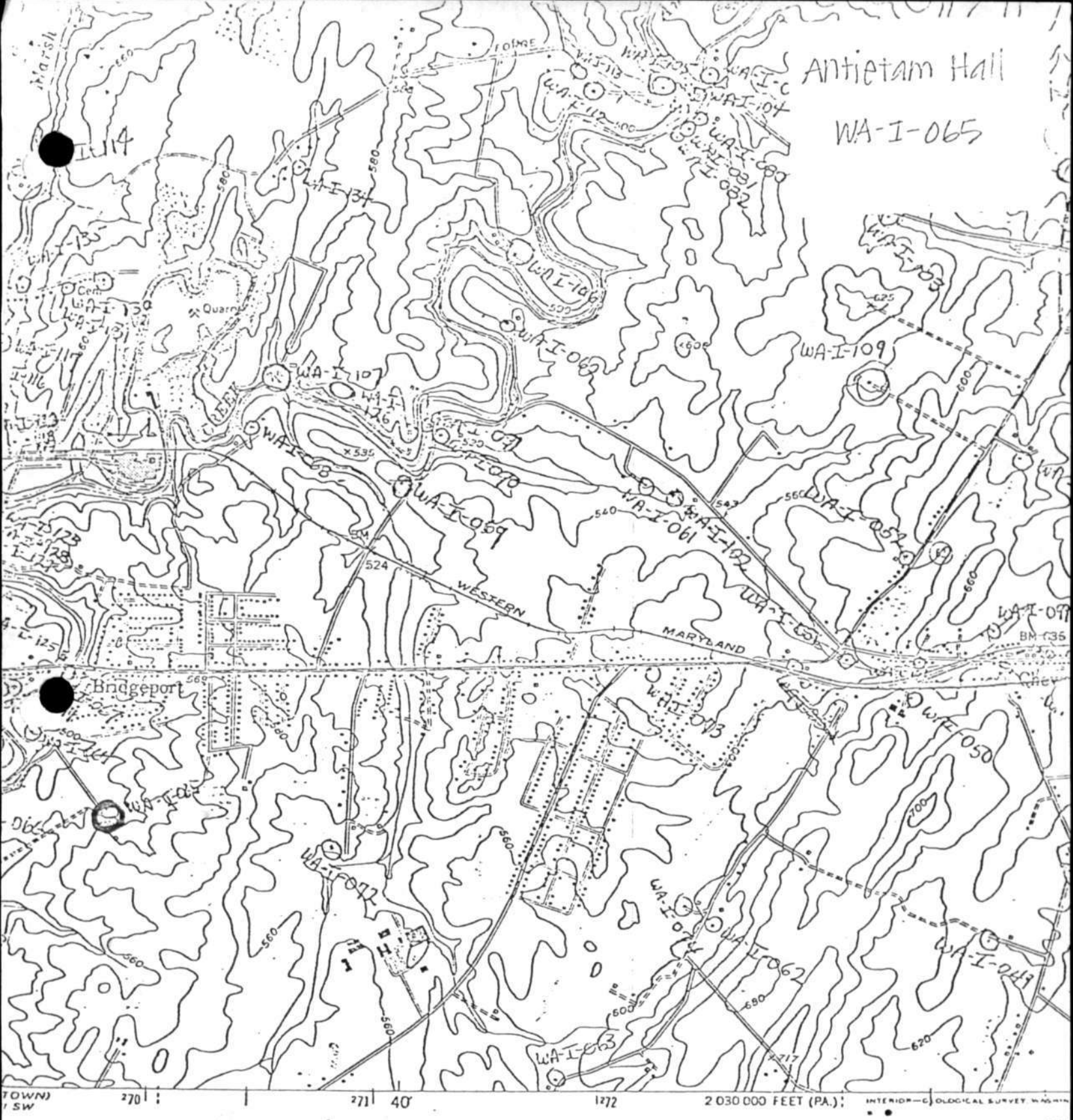

24 000

1 MILE

4000 5000 6000 7000 FEET

1 KILOMETER

VAL 20 FEET
SEA LEVEL

ROAD CLASSIFICATION

Heavy-duty — Light-d

Medium-duty — Unimp

U. S. Route — St

Interstate Rout

MARYLAND

QUADRANGLE LOCATION

HAGERSTOWN

NW/4 HAGERSTOWN 1

N3937.5—W77

MAP ACCURACY STANDARDS
RVEY, WASHINGTON, D. C. 20242

Revisions shown in purple compiled by Geological Survey from aerial photographs taken 1971. This information not field checked

1953

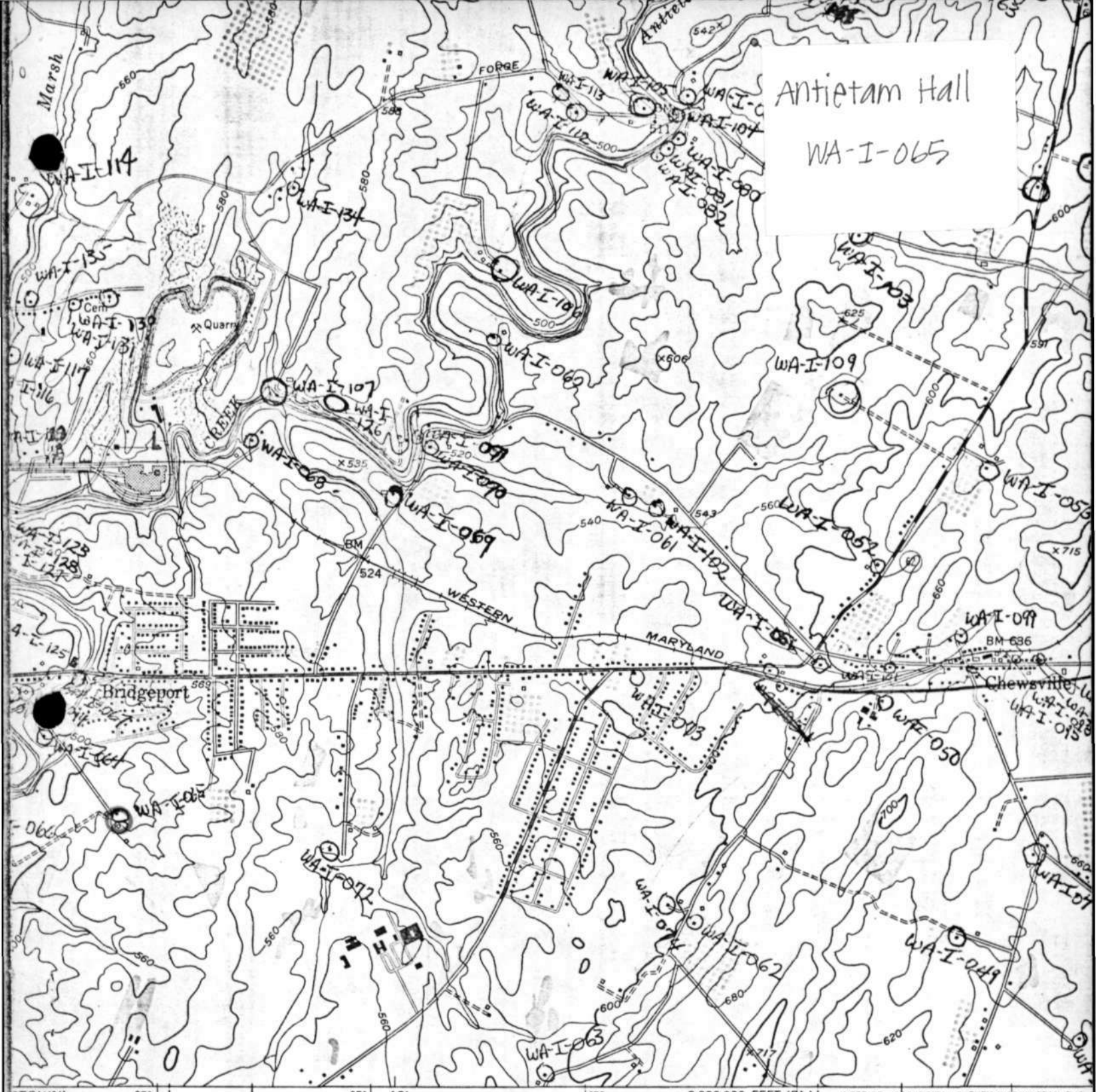
Antietam Hall
WA-I-065
Marsh
FORGE
WA-I-114
WA-I-134
WA-I-135
WA-I-130
WA-I-131
WA-I-117
WA-I-116
Cem
Quarry
CREEK
WA-I-107
WA-I-126
WA-I-068
WA-I-069
WA-I-070
WA-I-071
WA-I-106
WA-I-062
WA-I-113
WA-I-112
WA-I-105
WA-I-104
WA-I-080
WA-I-081
WA-I-082
WA-I-103
WA-I-109
WA-I-061
WA-I-102
WA-I-052
WA-I-099
WA-I-050
WA-I-049
WA-I-072
WA-I-074
WA-I-063
WA-I-073
WA-I-065
WESTERN
MARYLAND
BM 524
BM 636
Bridgeport
Chewsville
270
271
40'
272
2 030 000 FEET (PA.)
INTERIOR—GEOLOGICAL SURVEY, WASHINGTON, D. C.
274000m E.
1:24 000
1 MILE
4000
5000
6000
7000 FEET
1 KILOMETER
20 FEET
SEA LEVEL
MARYLAND
QUADRANGLE LOCATION
ROAD CLASSIFICATION
Heavy-duty
4 LANE 6 LANE
Light-duty
Medium-duty
4 LANE 6 LANE
Unimproved dir
U. S. Route
State Route
Interstate Route
HAGERSTOWN, MD
NW/4 HAGERSTOWN 15' QUAD
N3937.5—W7737.5/7.
1953
PHOTOREVISED 1971
AMS 5463 II NW—SERIES
NAL MAP ACCURACY STANDARDS
SURVEY, WASHINGTON, D. C. 20242
AND SYMBOLS IS AVAILABLE ON REQUEST
Revisions shown in purple compiled by Geological Survey from aerial photographs taken 1971. This information not field checked
Purple tint indicates extension of urban areas



WA-I-065



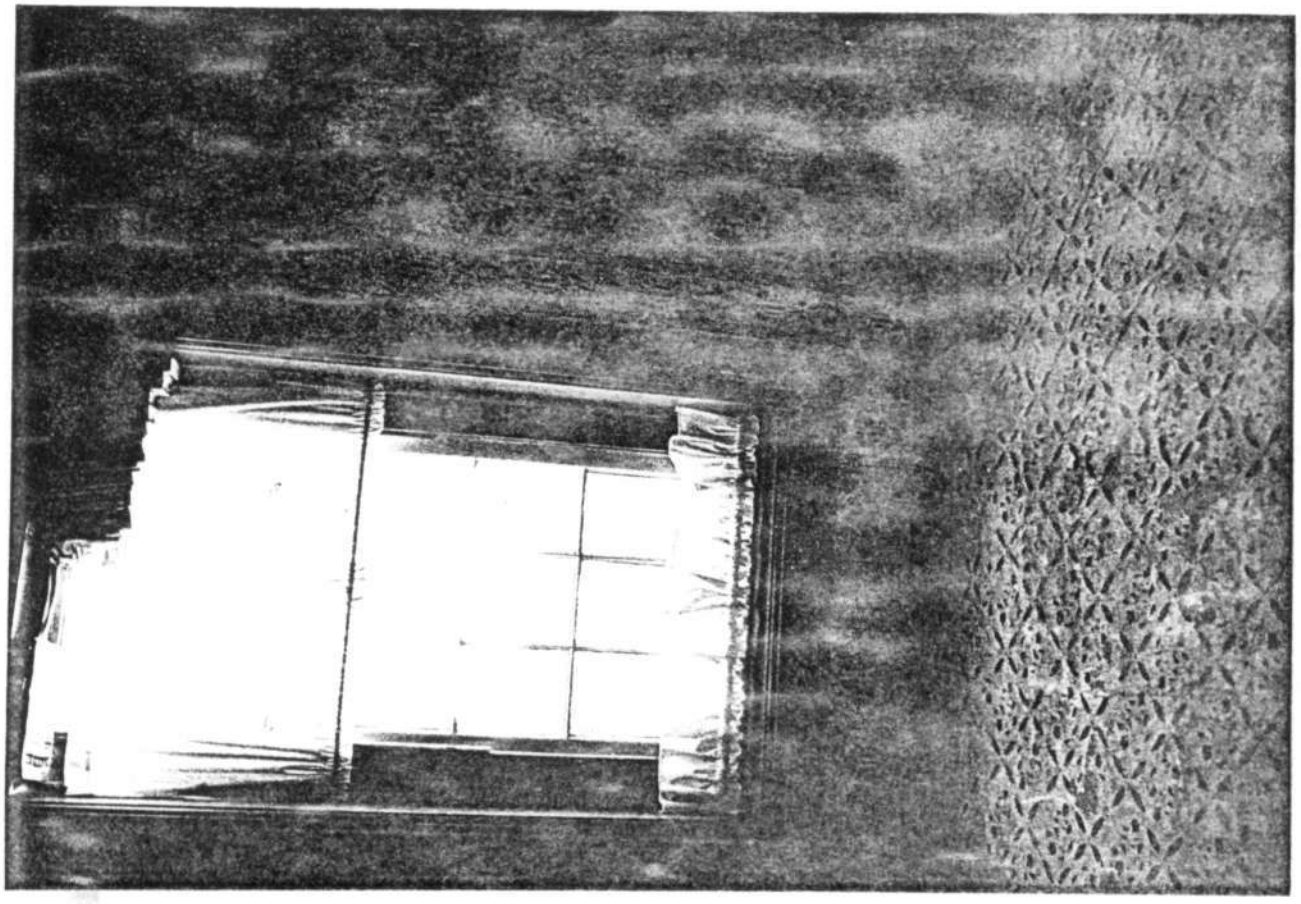

WA-I-065

WA-I-065



WA-I-065 ANTIETAM HALL

Paula Dickey 11/1973

WA-I-065 ANTIETAM HALL

Paula Dickey 11/1973

WA-I-065 ANTHEIL HALL

Paula Dickey 11/1973

WA-I-065 ANTIETAM HALL

Paula Dickey 11/1973

WA-I-065 ANTIETAM HALL

Paula Dickey 11/1973

WG-I-065 ANTIETAM HALL

Paula Dickey 11/1973

Addendum to Maryland Historical Trust Maryland Inventory of Historic Properties Form

Inventory No. WA-I-065

Name of Property: Antietam Hall
Location: 525 Indian Lane, Hagerstown, MD

This addendum is to update information on Antietam Hall, which was listed in the National Register in 1979. As of January 2012, Antietam Hall is located within an Area of Potential Effect for the Yale Drive Extension – Phase I project. Currently Yale Drive runs northeasterly from Mt Aetna Road to Medical Campus Drive. The proposed extension continues Yale Drive in a northeasterly direction to the west side of the Hagerstown Community College campus. The proposed route of the extension passes through lands historically associated with Antietam Hall, and the seven-acre Antietam Hall National Register nominated area lies about 1500 feet north of the proposed route.

In 2012, Antietam Hall appears much as it did when it was nominated to the National Register in the 1970s. Some changes have taken place: The early 20th century across-the-front porch has been removed from the main house, and the secondary house which was in very deteriorated condition in 1974 when photographed for the MIHP, has been rehabilitated and is currently used as a residence. A new brick two story brick addition was attached to the east end wall of the secondary house. The addition was constructed to be reminiscent of a mid-19th century farmhouse and is easily distinguishable from the original secondary dwelling, yet compatible with regional construction.

The secondary house which utilizes Flemish bond brickwork at the front elevation and has front and rear watertables appears to be contemporary with the main house.

Antietam Hall continues to maintain historic and visual integrity and continues to retain the qualities of distinctive design and workmanship as well as associations with the past that make it worthy of listing in the National Register of Historic Places.

Prepared by: Paula Reed, PhD

Date: 1/17/12

WA-I-065
Antietam Hall
525 Indian Lane
Hagerstown, Washington County, MD
Yale Drive Extension, Phase I

Digital Photo Log

HP 100 Gray Photo Cartridge
HP Premium Plus Photo Paper

WA-I-065_2012-01-10_01.tif: Overall view of secondary house, main house, and barn, view NW.

WA-I-065_2012-01-10_02.tif: Main house, NE elevation, view SW.

WA-I-065_2012-01-10_03.tif: Main house, SW and SE elevations, view N.

WA-I-065_2012-01-10_04.tif: Secondary house, SE and NE elevations, view NW.

WA-I-065_2012-01-10_05.tif: Secondary house, NW and SW elevations, view SE.

WA-I-065_2012-01-10_06.tif: Barn, SE and NE elevations, view NW.

WA-I-065
Antietam Hall
Washington Co., MD
E. Wallace
Jan 10, 2012
MDSHPO
Overall views of [illegible], main house, and barn.
View: NW

1/6

WA-1-065
Antietam Hall
Washington Co., MD
E. Wallace
Jan 10, 2012
MDSHPO
Main house, NE elevation, view SW

2/6

WA-I-065
Antietam Hall
Washington Co., MD
E. Wallace
Jan 10, 2012
MDSHPO
Main house SW and SE elevations, view N

3/6

WA-I-065
Antietam Hall
Washington Co., MD
E Wallace
Jan 10, 2012
MDSHPO
Secondary house, SE and NE elevations, view NW

4/6

WA-1-065
Antietam Hall
Washington Co., MD
E Wallace
Jan 13, 2012
MD SHPO
Secondary house N&S and SW elevations, view SE

5/6

WA-I-065
Antietam Hall
Washington Co., MD
E Wallace
Jan 10, 2012
MDSHPO

Barn, SE and NE elevations, view NW

6 1/2