WA-I-504 Frame Farmhouse

Early 20th century

Hagerstown Vicinity

Private

The Frame Farmhouse is a two-story, three-bay by two-bay structure on a concrete block foundation. It is covered in a modern aluminum siding. It is an L-shaped house with a small one-story shed roof addition on the rear of the ell. A notable feature of the house is its modern exterior-end stone chimney and an ornamental wood hood over the front door.

Survey No. WA-I-504

Magi No.

DOE __yes __no

Maryland Historical Trust
State Historic Sites Inventory Form

1. Name (indicate preferred name)

historic

and/or common Frame farmhouse

2. Location

street & number east side of Rt. 65, .3 mile south of Poffenberger Road __ not for publication

city, town Hagerstown x vicinity of congressional district sixth

state Maryland county Washington

3. Classification

Category	Ownership	Status	Present Use	
___ district	___ public	x occupied	___ agriculture	___ museum
x building(s)	x private	___ unoccupied	___ commercial	___ park
___ structure	___ both	___ work in progress	___ educational	x private residence
___ site	**Public Acquisition**	**Accessible**	___ entertainment	___ religious
___ object	___ in process	___ yes: restricted	___ government	___ scientific
	___ being considered	___ yes: unrestricted	___ industrial	___ transportation
	___ not applicable	x no	___ military	___ other:

4. Owner of Property (give names and mailing addresses of all owners)

name

street & number telephone no.:

city, town state and zip code

5. Location of Legal Description

courthouse, registry of deeds, etc. Washington County Courthouse liber

street & number Washington Street folio

city, town Hagerstown state Maryland

6. Representation in Existing Historical Surveys

title

date ___ federal ___ state ___ county ___ local

depository for survey records

city, town state

7. Description

Survey No. WA-I-504

Condition		Check one	Check one
___ excellent	___ deteriorated	___ unaltered	___ original site
___ good	___ ruins	___ altered	___ moved date of move _____
___ fair	___ unexposed		

Prepare both a summary paragraph and a general description of the resource and its various elements as it exists today.

The frame farmhouse is a two-story, three-bay by two-bay structure on a concrete block foundation. It is covered in a modern aluminum siding. It is an L-shaped house with a small one-story shed roof addition on the rear of the ell. A notable feature of the house is its modern exterior-end stone chimney and an ornamental wood hood over the front door. The house appears to have been constructed in the early 20th century.

The frame farmhouse is located on the east side of Rt. 65, .3 mile south of Poffenberger Road. It is located on a level stretch of land at a curve in the road.

The main facade has a central entrance with a arched hood supported on boxed posts. One-over-one sash windows are in the other two bays on the first story and the three bays on the second story. On the northern gable end is a large stone chimney. The rear ell has a three-section window on the northern side.

There is an early 20th century barn on the property.

8. Significance

Survey No. WA-I-504

Period	Areas of Significance—Check and justify below			
___ prehistoric	___ archeology-prehistoric	___ community planning	___ landscape architecture	___ religion
___ 1400–1499	___ archeology-historic	___ conservation	___ law	___ science
___ 1500–1599	___ agriculture	___ economics	___ literature	___ sculpture
___ 1600–1699	___ architecture	___ education	___ military	___ social/ humanitarian
___ 1700–1799	___ art	___ engineering	___ music	
___ 1800–1899	___ commerce	___ exploration/settlement	___ philosophy	___ theater
___ 1900–	___ communications	___ industry	___ politics/government	___ transportation
		___ invention		___ other (specify)

Specific dates **Builder/Architect**

check: Applicable Criteria: __A __B __C __D
and/or
Applicable Exception: __A __B __C __D __E __F __G

Level of Significance: __national __state __local

Prepare both a summary paragraph of significance and a general statement of history and support.

Based on the MHT Survey Matrix, this is a mid-level site. It is a late 19th cnetury farmhouse, but it lacks architectural integrity due to modern alterations to its exterior.

9. Major Bibliographical References

Survey No. WA-I-504

10. Geographical Data

Acreage of nominated property _____

Quadrangle name _____ **Quadrangle scale** _____

UTM **References** do NOT complete UTM references

	Zone	Easting	Northing		Zone	Easting	Northing
A				B			
C				D			
E				F			
G				H			

Verbal boundary description and justification

List all states and counties for properties overlapping state or county boundaries

state	code	county	code
state	code	county	code

11. Form Prepared By

name/title Joe Getty

organization Maryland Historical Trust **date** May 1983

street & number 21 State Circle **telephone**

city or town Annapolis **state** Maryland

The Maryland Historic Sites Inventory was officially created by an Act of the Maryland Legislature to be found in the Annotated Code of Maryland, Article 41, Section 181 KA, 1974 supplement.

The survey and inventory are being prepared for information and record purposes only and do not constitute any infringement of individual property rights.

return to: Maryland Historical Trust
Shaw House
21 State Circle
Annapolis, Maryland 21401
(301) 269-2438

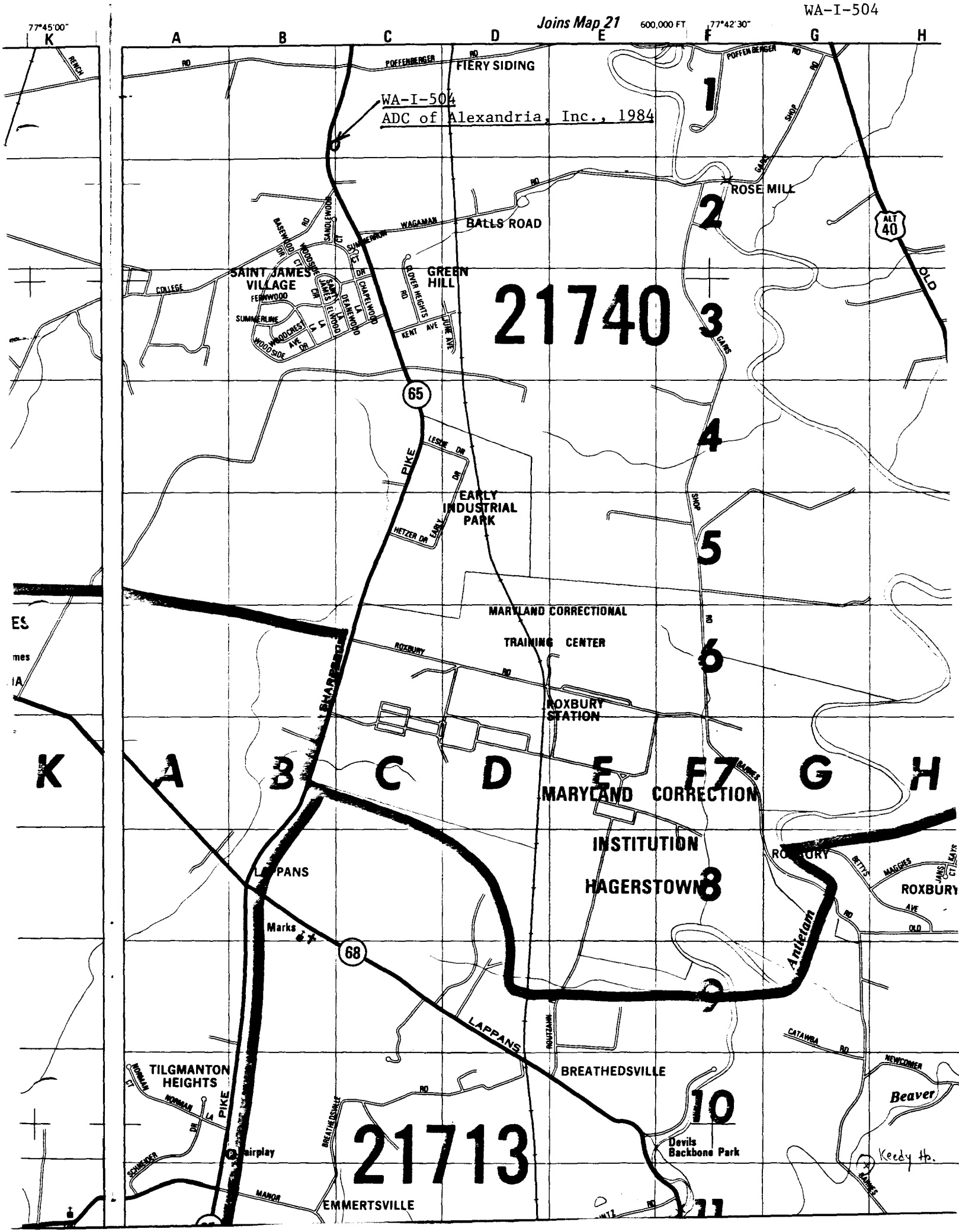
Joins Map 21
600,000 FT
77°45'00"
77°42'30"
WA-I-504
ADC of Alexandria, Inc., 1984
FIERY SIDING
POFFENBERGER RD
ROSE MILL
BALLS ROAD
WAGAMAN
SAINT JAMES VILLAGE
GREEN HILL
CLOVER HEIGHTS RD
KENT AVE
JUNE AVE
COLLEGE
SUMMERLINE
FERNWOOD
WOODCREST AVE
WOODSIDE
BASEWOOD DR
SANDLEWOOD
CHAPELWOOD
DEANWOOD
SHOP
GARNS
OLD
ALT 40
65
PIKE
LESOE DR
EARLY INDUSTRIAL PARK
HETZER DR
EARLY
MARYLAND CORRECTIONAL TRAINING CENTER
ROXBURY RD
ROXBURY STATION
SHARPSBURG
MARYLAND CORRECTION INSTITUTION HAGERSTOWN
LAPPANS
Marks
68
LAPPANS
ROUTZAHN
Antietam
BATTS
MAGGIES
JANS CT
KAYS
ROXBURY
AVE
CATAWBA RD
NEWCOMER
Beaver
TILGMANTON HEIGHTS
NORMAN CT
NORMAN DR
LA PIKE
BREATHEDSVILLE
BREATHEDSVILLE RD
Fairplay
SCHNEIDER
MANOR
EMMERTSVILLE
Devils Backbone Park
Keedy Hs.
21740
21713
K
A
B
C
D
E
F
G
H
1
2
3
4
5
6
7
8
9
10
11

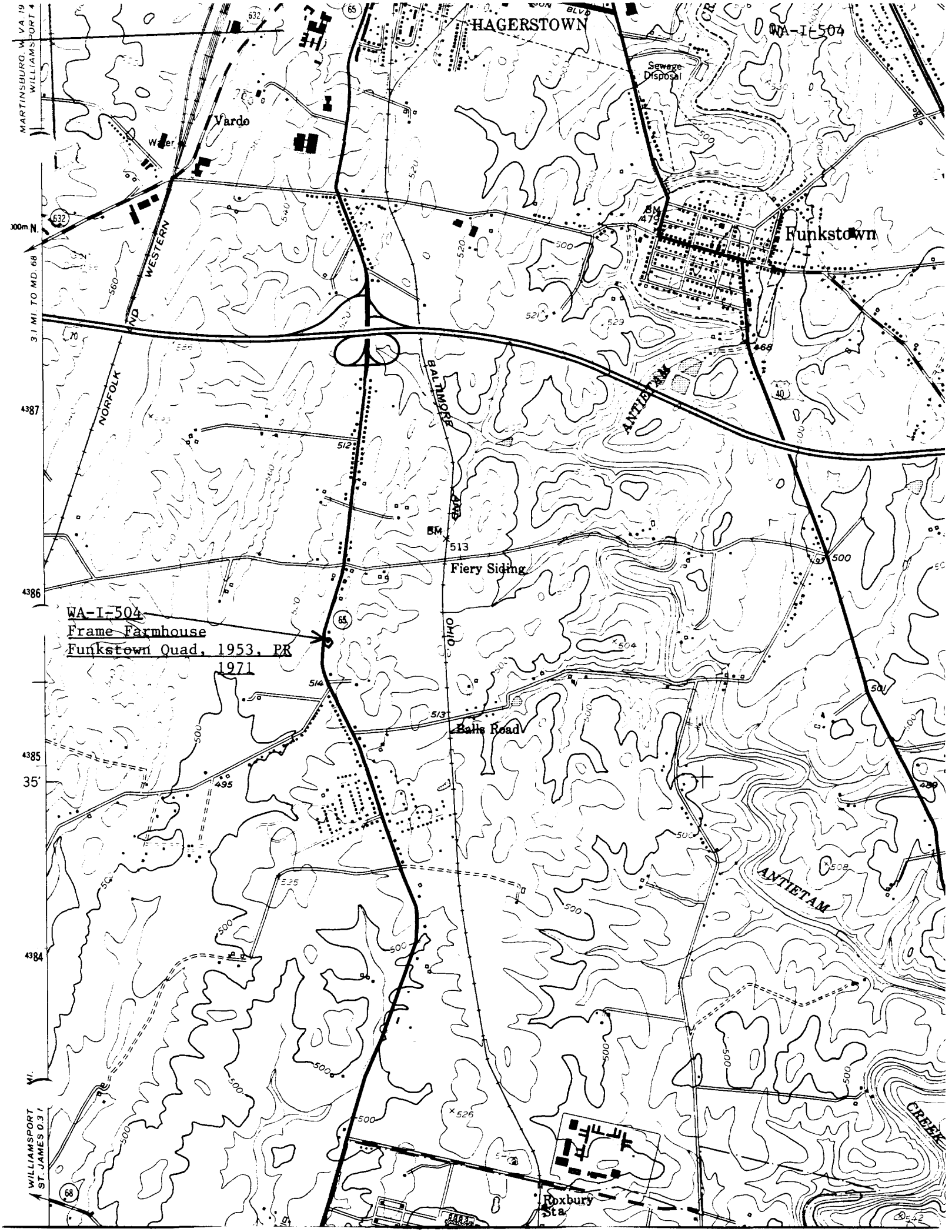
HAGERSTOWN
WA-I-504
Sewage Disposal
Vardo
Water
Funkstown
BM 479
WESTERN
NORFOLK
BALTIMORE
OHIO
ANTIETAM
BM 513
Fiery Siding
WA-I-504
Frame Farmhouse
Funkstown Quad, 1953, PR 1971
Balls Road
ANTIETAM
CREEK
Roxbury Sta.
MARTINSBURG, W. VA. 19
WILLIAMSPORT 4
3.1 MI. TO MD. 68
WILLIAMSPORT
ST. JAMES 0.3 I
4387
4386
4385
4384
35'

1. Frame Farmhouse WA-I-504
2. Washington County, Maryland
3. Joe Getty
4. May 1983
5. Maryland Hist. Trust, Annapolis, Md.
6. North & West elevations; camera facing South East
7. 1/2



1. Frame Farmhouse WA-I-504
2. Washington County, Maryland
3. Joe Getty
4. May 1983
5. Maryland Hist. Trust, Annapolis, Md.
6. South & West elevations; camera facing north east
7. 2/2